














---

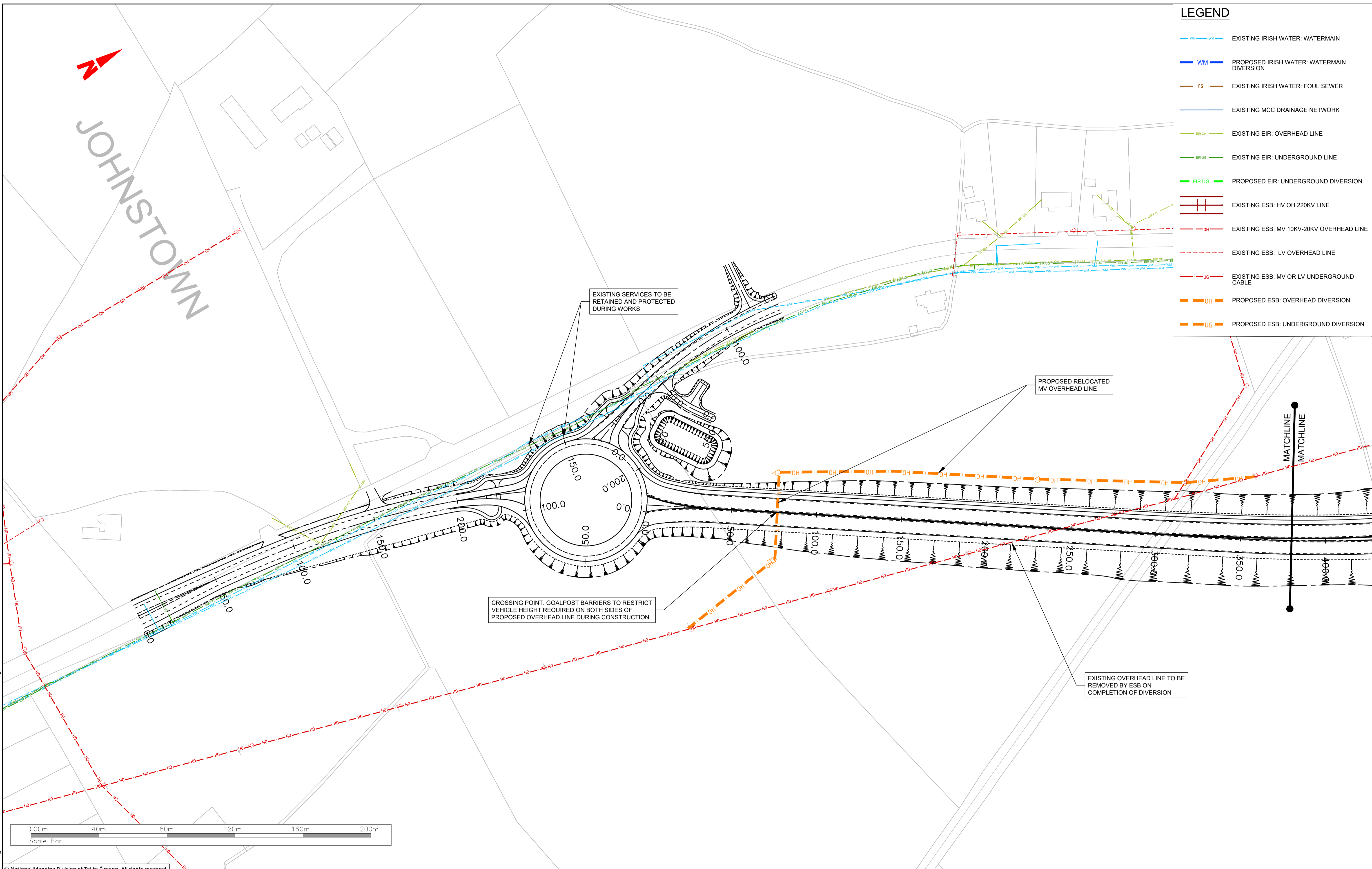
# **Existing and Proposed Utilities**

---



**LEGEND**

-  EXISTING IRISH WATER: WATERMAIN
-  WM PROPOSED IRISH WATER: WATERMAIN DIVERSION
-  FS EXISTING IRISH WATER: FOUL SEWER
-  EXISTING MCC DRAINAGE NETWORK
-  ER OH EXISTING EIR: OVERHEAD LINE
-  ER UG EXISTING EIR: UNDERGROUND LINE
-  EIR UG PROPOSED EIR: UNDERGROUND DIVERSION
-  EXISTING ESB: HV OH 220KV LINE
-  EXISTING ESB: MV 10KV-20KV OVERHEAD LINE
-  EXISTING ESB: LV OVERHEAD LINE
-  EXISTING ESB: MV OR LV UNDERGROUND CABLE
-  OH PROPOSED ESB: OVERHEAD DIVERSION
-  UG PROPOSED ESB: UNDERGROUND DIVERSION



R:\MDT0806\_N2\_Slaine Bypass\8\_C Drawings\8\_C Drawings\8\_C-UT0000-UT0007\_Uilities.dwg

© National Mapping Division of Tailte Éireann. All rights reserved.  
Licence number CYAL50320677/MeathCountyCouncil





**General Notes**

(i) Hard copies, dwf and pdf will form a controlled issue of the drawing. All other formats (dwg etc.) are deemed to be an uncontrolled issue and any work carried out based on these files is at the recipients own risk. RPS will not accept any responsibility for any errors from the use of these files, either by human error by the recipient, listing of the un-dimensioned measurements, compatibility with the recipients software, and any errors arising when these files are used to aid the recipients drawing production, or setting out on site.

(ii) DO NOT SCALE, use figured dimensions only.

(iii) This drawing is the property of RPS, it is a project confidential classified document. It must not be copied used or its contents divulged without prior written consent. The needs and expectations of client and RPS must be considered when working with this drawing.

(iv) Information including topographical survey, geotechnical investigation and utility detail used in the design have been provided by others.

(v) All Levels refer to Ordnance Survey Datum, Malin Head.

C01	14/06/23	RPS	FINAL ISSUE	MW
Rev	Date	Drawn By	Amendment / Issue	App



West Pier  
Business Campus  
Dun Laoghaire  
Co Dublin

T +353 1 4882900  
F +353 1 2835676  
E [www.rpsgroup.com/ireland](mailto:ireland@rpsgroup.com)  
[ireland@rpsgroup.com](mailto:ireland@rpsgroup.com)


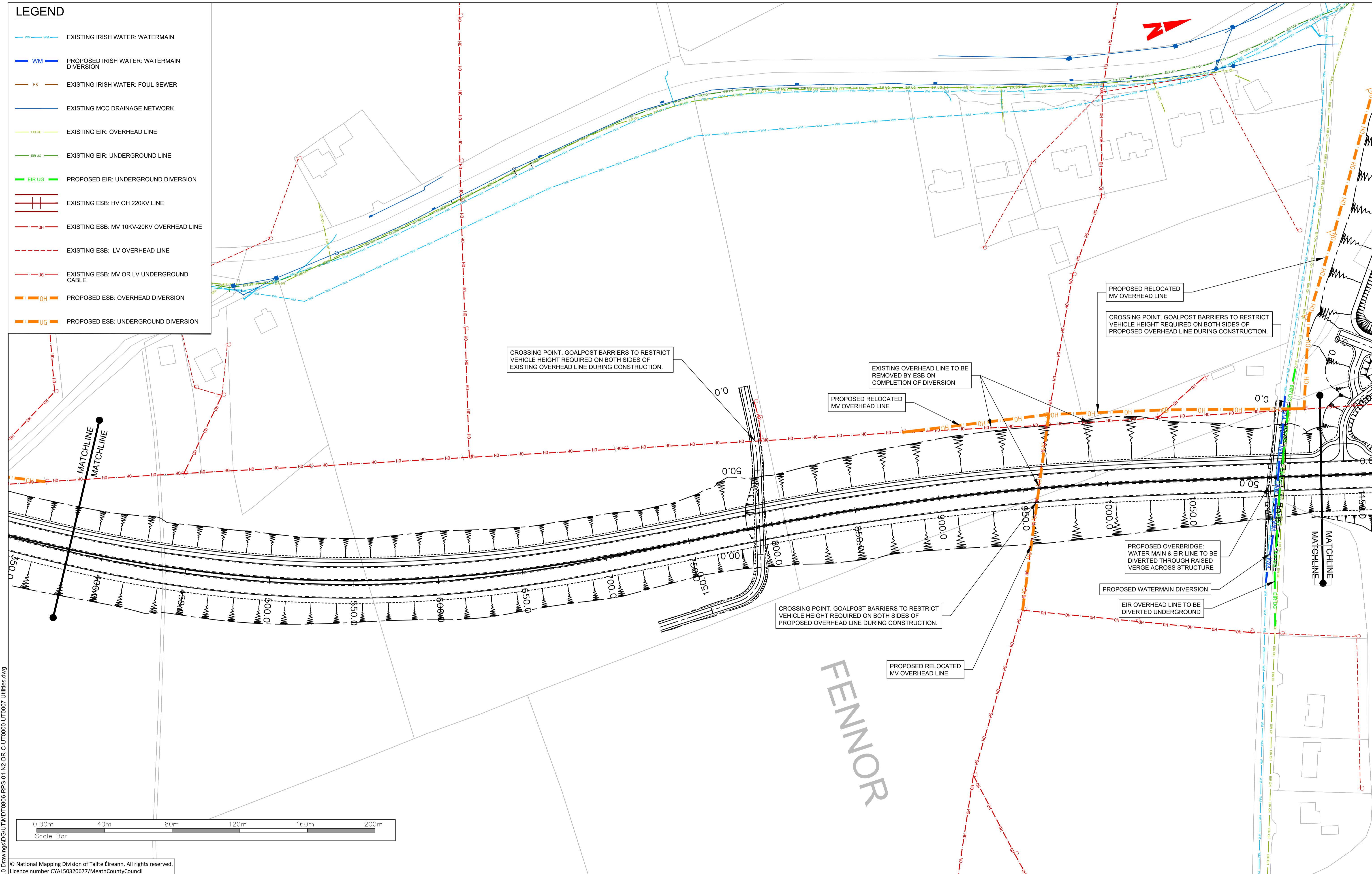
Scale	1:1,000 @ A1 1:2,000 @ A3
Created on	06/11/2020
Sheets	01 of 07

<b>Project</b>		
<b>N2 SLANE BYPASS AND PUBLIC REALM ENHANCEMENT SCHEME</b>		
<b>Title</b>		
<b>UTILITIES ALONG PROPOSED N2 SLANE BY-PASS SHEET 1 OF 7</b>		
Drawing Number	Status	Rev
UT0001	A1	C01

File Identifier  
MDT0806-RPS-01-N2-DR-C-UT0000-UT0007

**LEGEND**

- WM EXISTING IRISH WATER: WATERMAIN
- WM PROPOSED IRISH WATER: WATERMAIN DIVERSION
- FS EXISTING IRISH WATER: FOUL SEWER
- EXISTING MCC DRAINAGE NETWORK
- EIR OH EXISTING EIR: OVERHEAD LINE
- EIR UG EXISTING EIR: UNDERGROUND LINE
- EIR UG PROPOSED EIR: UNDERGROUND DIVERSION
- EXISTING ESB: HV OH 220KV LINE
- OH EXISTING ESB: MV 10KV-20KV OVERHEAD LINE
- - - EXISTING ESB: LV OVERHEAD LINE
- - - UG EXISTING ESB: MV OR LV UNDERGROUND CABLE
- OH PROPOSED ESB: OVERHEAD DIVERSION
- UG PROPOSED ESB: UNDERGROUND DIVERSION



© National Mapping Division of Taithe Éireann. All rights reserved.  
Licence number CYAL50320677/MeathCountyCouncil

Client

**General Notes**

(i) Hard copies, dxf and pdf will form a controlled issue of the drawing. All other formats (dwg etc.) are deemed to be an uncontrolled issue and any work carried out based on these files is at the recipients own risk. RPS will not accept any responsibility for any errors from the use of these files, either by human error by the recipient, listing of the un-dimensioned measurements, compatibility with the recipients software, and any errors arising when these files are used to aid the recipients drawing production, or setting out on site.

(ii) DO NOT SCALE, use figured dimensions only.

(iii) This drawing is the property of RPS, it is a project confidential classified document. It must not be copied used or its contents divulged without prior written consent. The needs and expectations of client and RPS must be considered when working with this drawing.

(iv) Information including topographical survey, geotechnical investigation and utility detail used in the design have been provided by others.

(v) All Levels refer to Ordnance Survey Datum, Malin Head.

Rev	Date	Drawn	Checked	Amendment / Issue	App
C01	14/06/23	MRD	MRD	FINAL ISSUE	MRD

West Pier  
Business Campus  
Dun Laoghaire  
Co Dublin

T +353 1 4882900  
F +353 1 2835676  
W [www.rpsgroup.com/ireland](http://www.rpsgroup.com/ireland)  
E [ireland@rpsgroup.com](mailto:ireland@rpsgroup.com)

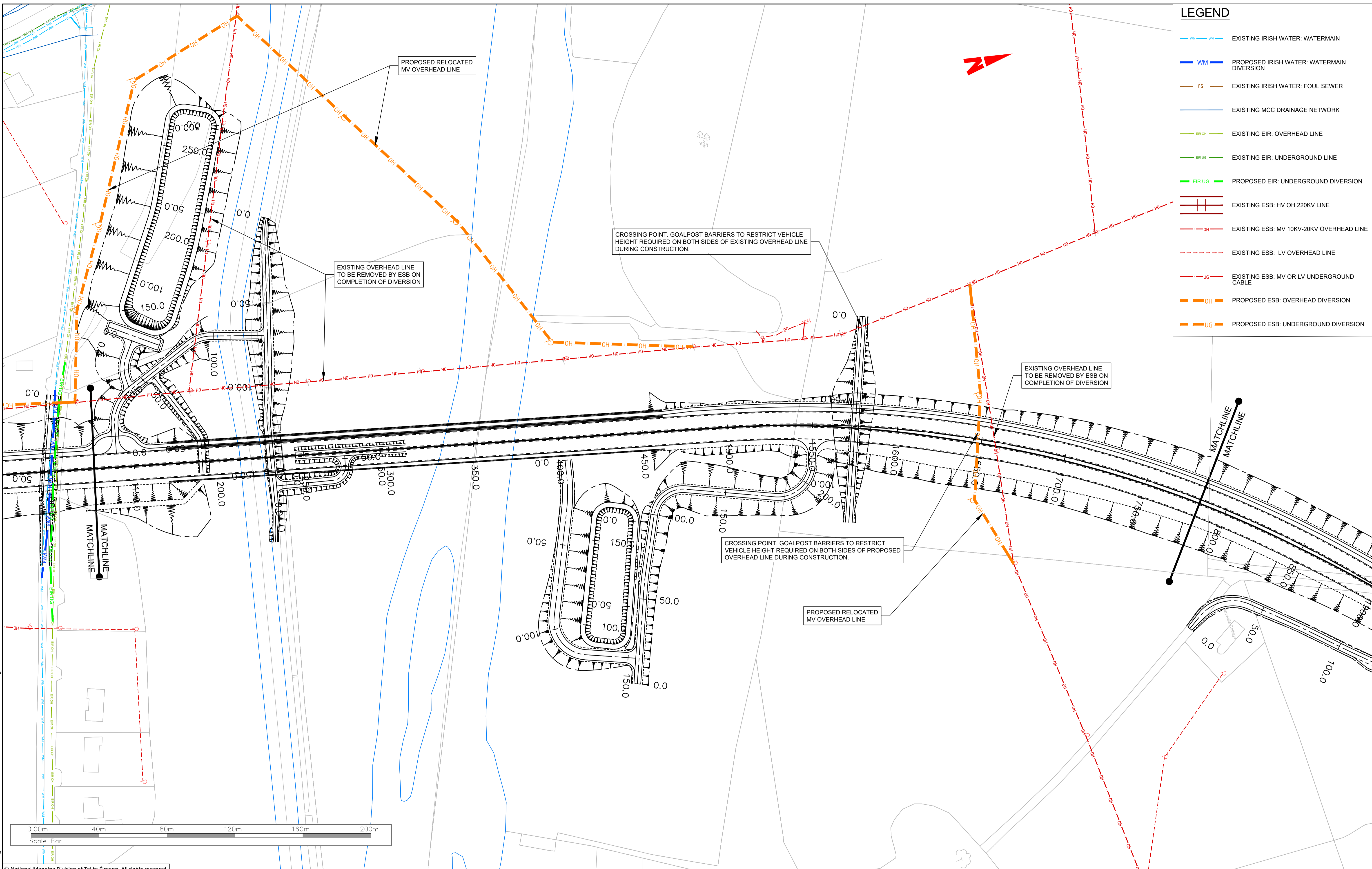
Scale	1:1,000 @ A1 1:2,000 @ A3
Created on	06/11/2020
Sheets	02 of 07

Project **N2 SLANE BYPASS AND PUBLIC REALM ENHANCEMENT SCHEME**

Title **UTILITIES ALONG PROPOSED N2 SLANE BY-PASS SHEET 2 OF 7**

Drawing Number	UT0002	Status	A1	Rev	C01
----------------	--------	--------	----	-----	-----

R:\MDT0806\_N2\_Slane Bypass\8\_0 Drawings\DG\UT\MDT0806-RPS-01-N2-DR-C-UT0000-UT0007\_Utilities.dwg



LEGEND	
	EXISTING IRISH WATER: WATERMAIN
	PROPOSED IRISH WATER: WATERMAIN DIVERSION
	EXISTING IRISH WATER: FOUL SEWER
	EXISTING MCC DRAINAGE NETWORK
	EXISTING EIR: OVERHEAD LINE
	EXISTING EIR: UNDERGROUND LINE
	PROPOSED EIR: UNDERGROUND DIVERSION
	EXISTING ESB: HV OH 220KV LINE
	EXISTING ESB: MV 10KV-20KV OVERHEAD LINE
	EXISTING ESB: LV OVERHEAD LINE
	EXISTING ESB: MV OR LV UNDERGROUND CABLE
	PROPOSED ESB: OVERHEAD DIVERSION
	PROPOSED ESB: UNDERGROUND DIVERSION

R:\MDT0806\_N2\_Slane Bypass\8\_0 Drawings\DG\UT\MDT0806-RPS-01-N2-DR-C-UT0000-UT0007 Utilities.dwg

© National Mapping Division of Taithe Éireann. All rights reserved.  
Licence number CYAL50320677/MeathCountyCouncil

Client

An Roinn Iompair  
Department of Transport

comhairle chontae na mí  
meath county council

**General Notes**

(i) Hard copies, dxf and pdf will form a controlled issue of the drawing. All other formats (dwg etc.) are deemed to be an uncontrolled issue and any work carried out based on these files is at the recipients own risk. RPS will not accept any responsibility for any errors from the use of these files, either by human error by the recipient, listing of the un-dimensioned measurements, compatibility with the recipients software, and any errors arising when these files are used to aid the recipients drawing production, or setting out on site.

(ii) DO NOT SCALE, use figured dimensions only.

(iii) This drawing is the property of RPS, it is a project confidential classified document. It must not be copied used or its contents divulged without prior written consent. The needs and expectations of client and RPS must be considered when working with this drawing.

(iv) Information including topographical survey, geotechnical investigation and utility detail used in the design have been provided by others.

(v) All Levels refer to Ordnance Survey Datum, Malin Head.

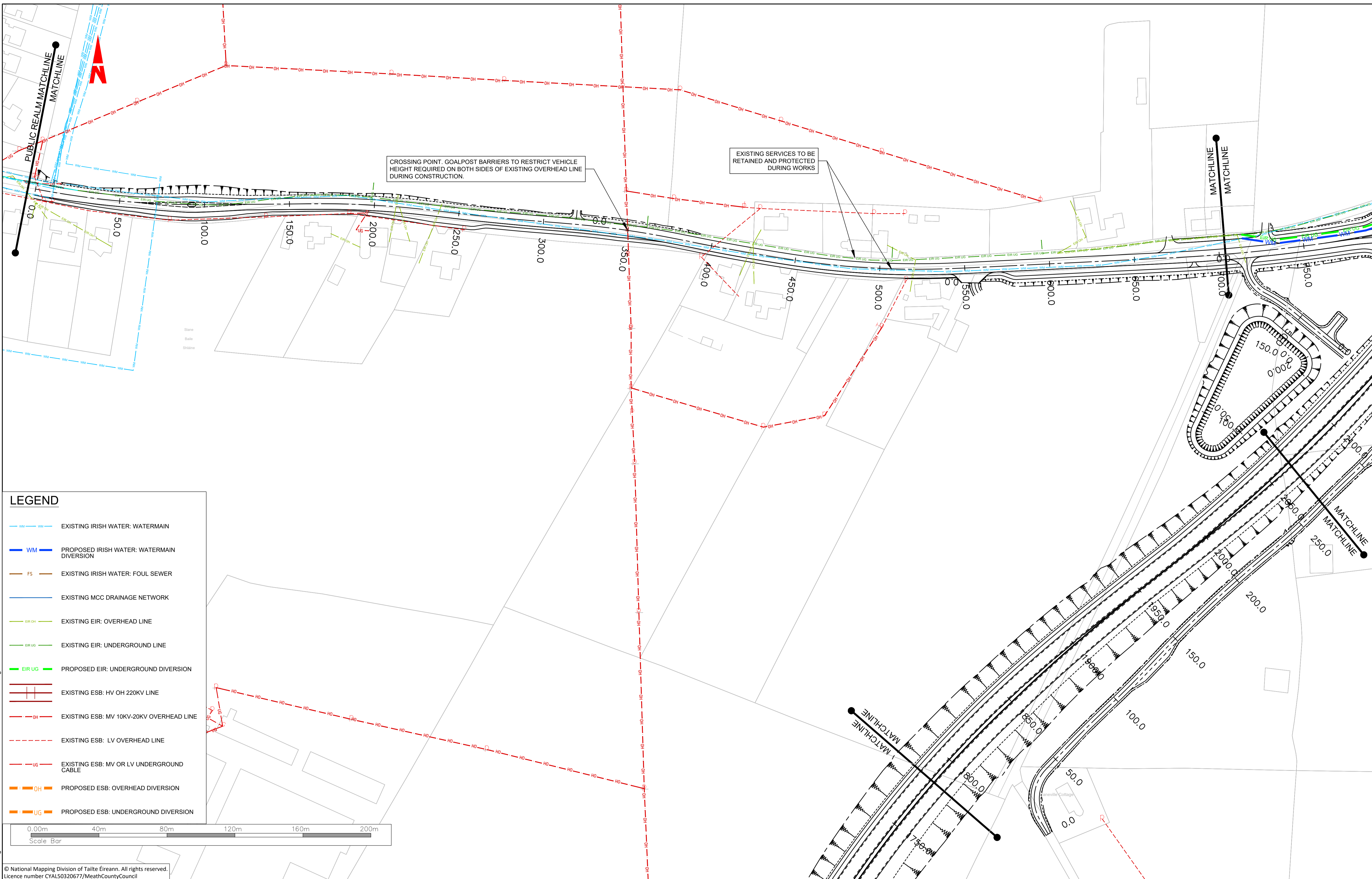
Rev	Date	By	Amendment / Issue	App
C01	14/06/23	TD	FINAL ISSUE	

West Pier  
Business Campus  
Dun Laoghaire  
Co Dublin

T +353 1 4882900  
F +353 1 2835676  
W [www.rpsgroup.com/ireland](http://www.rpsgroup.com/ireland)  
E [ireland@rpsgroup.com](mailto:ireland@rpsgroup.com)

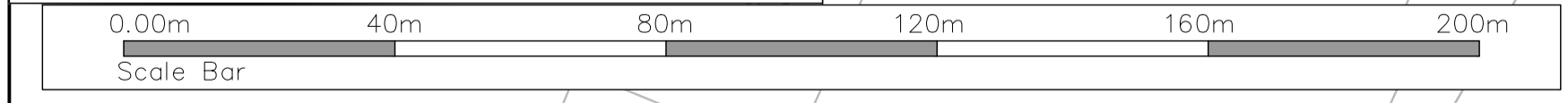
Scale	1:1,000 @ A1 1:2,000 @ A3
Created on	06/11/2020
Sheets	03 of 07

Project		
<b>N2 SLANE BYPASS AND PUBLIC REALM ENHANCEMENT SCHEME</b>		
Title		
UTILITIES ALONG PROPOSED N2 SLANE BY-PASS SHEET 3 OF 7		
Drawing Number	Status	Rev
UT0003	A1	C01



**LEGEND**

	EXISTING IRISH WATER: WATERMAIN
	PROPOSED IRISH WATER: WATERMAIN DIVERSION
	EXISTING IRISH WATER: FOUL SEWER
	EXISTING MCC DRAINAGE NETWORK
	EXISTING EIR: OVERHEAD LINE
	EXISTING EIR: UNDERGROUND LINE
	PROPOSED EIR: UNDERGROUND DIVERSION
	EXISTING ESB: HV OH 220KV LINE
	EXISTING ESB: MV 10KV-20KV OVERHEAD LINE
	EXISTING ESB: LV OVERHEAD LINE
	EXISTING ESB: MV OR LV UNDERGROUND CABLE
	PROPOSED ESB: OVERHEAD DIVERSION
	PROPOSED ESB: UNDERGROUND DIVERSION



© National Mapping Division of Tailte Éireann. All rights reserved.  
Licence number CYAL50320677/MeathCountyCouncil

Client

comhairle chontae na mi  
meath county council

**General Notes**

(i) Hard copies, dwf and pdf will form a controlled issue of the drawing. All other formats (dwg etc.) are deemed to be an uncontrolled issue and any work carried out based on these files is at the recipients own risk. RPS will not accept any responsibility for any errors from the use of these files, either by human error by the recipient, listing of the un-dimensioned measurements, compatibility with the recipients software, and any errors arising when these files are used to aid the recipients drawing production, or setting out on site.

(ii) DO NOT SCALE, use figured dimensions only.

(iii) This drawing is the property of RPS, it is a project confidential classified document. It must not be copied used or its contents divulged without prior written consent. The needs and expectations of client and RPS must be considered when working with this drawing.

(iv) Information including topographical survey, geotechnical investigation and utility detail used in the design have been provided by others.

(v) All Levels refer to Ordnance Survey Datum, Malin Head.

Rev	Date	Drawn By	Amendment / Issue	App
C01	14/06/23	MRD	FINAL ISSUE	MW


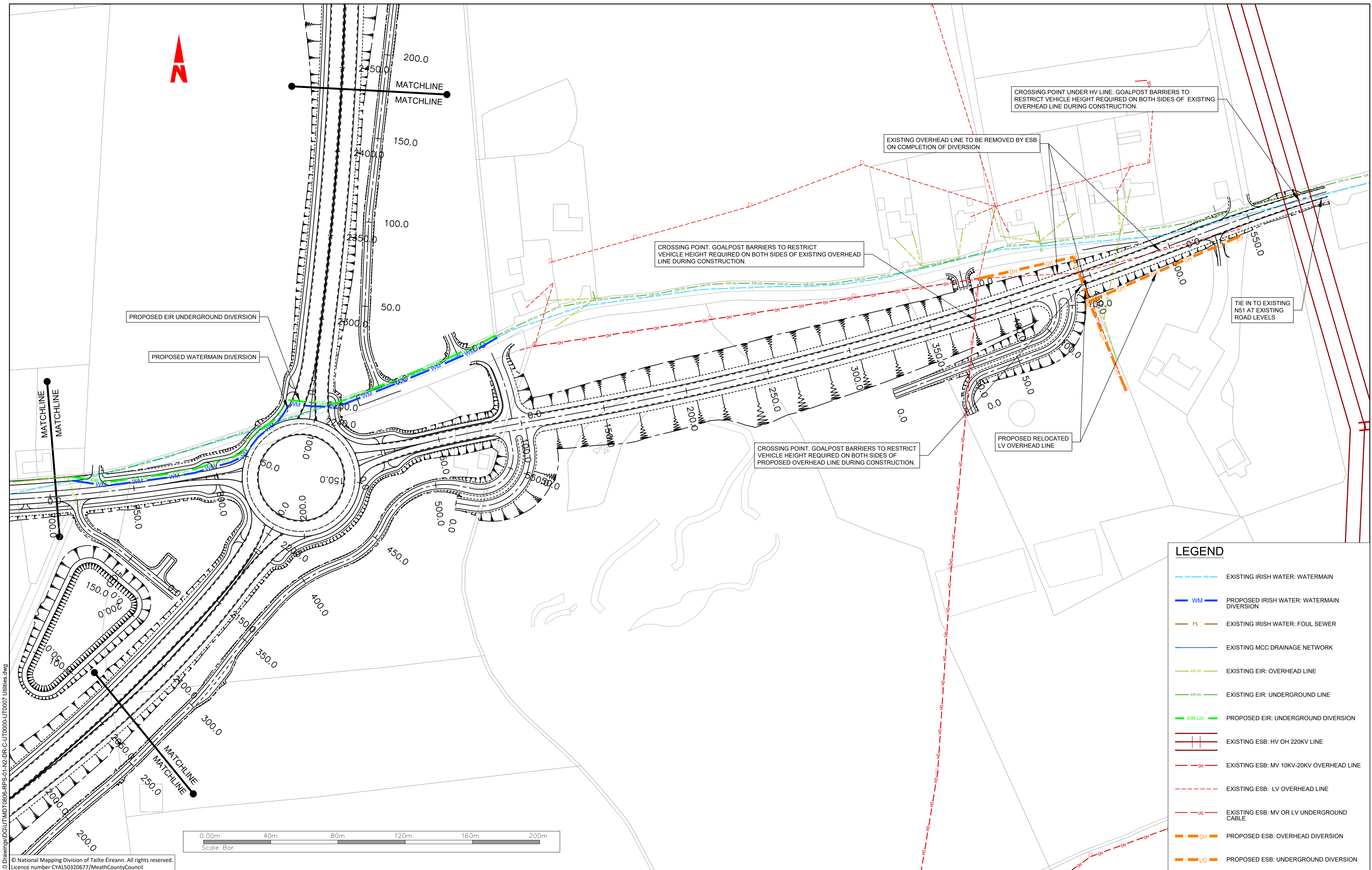
West Pier  
Business Campus  
Dun Laoghaire  
Co Dublin

T +353 1 4882900  
F +353 1 2835676  
W [www.rpsgroup.com/ireland](http://www.rpsgroup.com/ireland)  
E [ireland@rpsgroup.com](mailto:ireland@rpsgroup.com)

Scale	1:1,000 @ A1 1:2,000 @ A3
Created on	06/11/2020
Sheets	04 of 07

Project	<b>N2 SLANE BYPASS AND PUBLIC REALM ENHANCEMENT SCHEME</b>		
Title	UTILITIES ALONG PROPOSED N2 SLANE BY-PASS SHEET 4 OF 7		
Drawing Number	UT0004	Status	A1
Rev	C01		

R:\MDT0806\_N2\_Slane Bypass\8\_0 Drawings\DG\UT\MDT0806-RPS-01-N2-DR-C-UT0000-UT0007 Utilities.dwg



LEGEND	
	EXISTING IRISH WATER: WATERMAIN
	PROPOSED IRISH WATER: WATERMAIN DIVERSION
	EXISTING IRISH WATER: FOUL SEWER
	EXISTING MCC DRAINAGE NETWORK
	EXISTING EIR: OVERHEAD LINE
	EXISTING EIR: UNDERGROUND LINE
	PROPOSED EIR: UNDERGROUND DIVERSION
	EXISTING ESB: HV OH 220KV LINE
	EXISTING ESB: MV 10KV-20KV OVERHEAD LINE
	EXISTING ESB: LV OVERHEAD LINE
	EXISTING ESB: MV OR LV UNDERGROUND CABLE
	PROPOSED ESB: OVERHEAD DIVERSION
	PROPOSED ESB: UNDERGROUND DIVERSION

© National Mapping Division of Taithe Éireann. All rights reserved.  
Licence number CYAL50320677/MeathCountyCouncil

Client

comhairle chontae na mi  
meath county council

General Notes

(i) Hard copies, dwf and pdf will form a controlled issue of the drawing. All other formats (dwg etc.) are deemed to be an uncontrolled issue and any work carried out based on these files is at the recipient's own risk. RPS will not accept any responsibility for any errors from the use of these files, either by human error by the recipient, listing of the un-dimensioned measurements, compatibility with the recipient's software, and any errors arising when these files are used to aid the recipient's drawing production, or setting out on site.

(ii) DO NOT SCALE, use figured dimensions only.

(iii) This drawing is the property of RPS, it is a project confidential classified document. It must not be copied used or its contents divulged without prior written consent. The needs and expectations of client and RPS must be considered when working with this drawing.

(iv) Information including topographical survey, geotechnical investigation and utility detail used in the design have been provided by others.

(v) All Levels refer to Ordnance Survey Datum, Malin Head.

Rev	Date	Drawn By	Amendment / Issue	App
C01	14/06/23	MB	FINAL ISSUE	MW

West Pier  
Business Campus  
Dun Laoghaire  
Co Dublin

T +353 1 4882900  
F +353 1 2835676  
W [www.rpsgroup.com/ireland](http://www.rpsgroup.com/ireland)  
E [ireland@rpsgroup.com](mailto:ireland@rpsgroup.com)

Scale	1:1,000 @ A1 1:2,000 @ A3
Created on	06/11/2020
Sheets	05 of 07














Project **N2 SLANE BYPASS AND PUBLIC REALM ENHANCEMENT SCHEME**


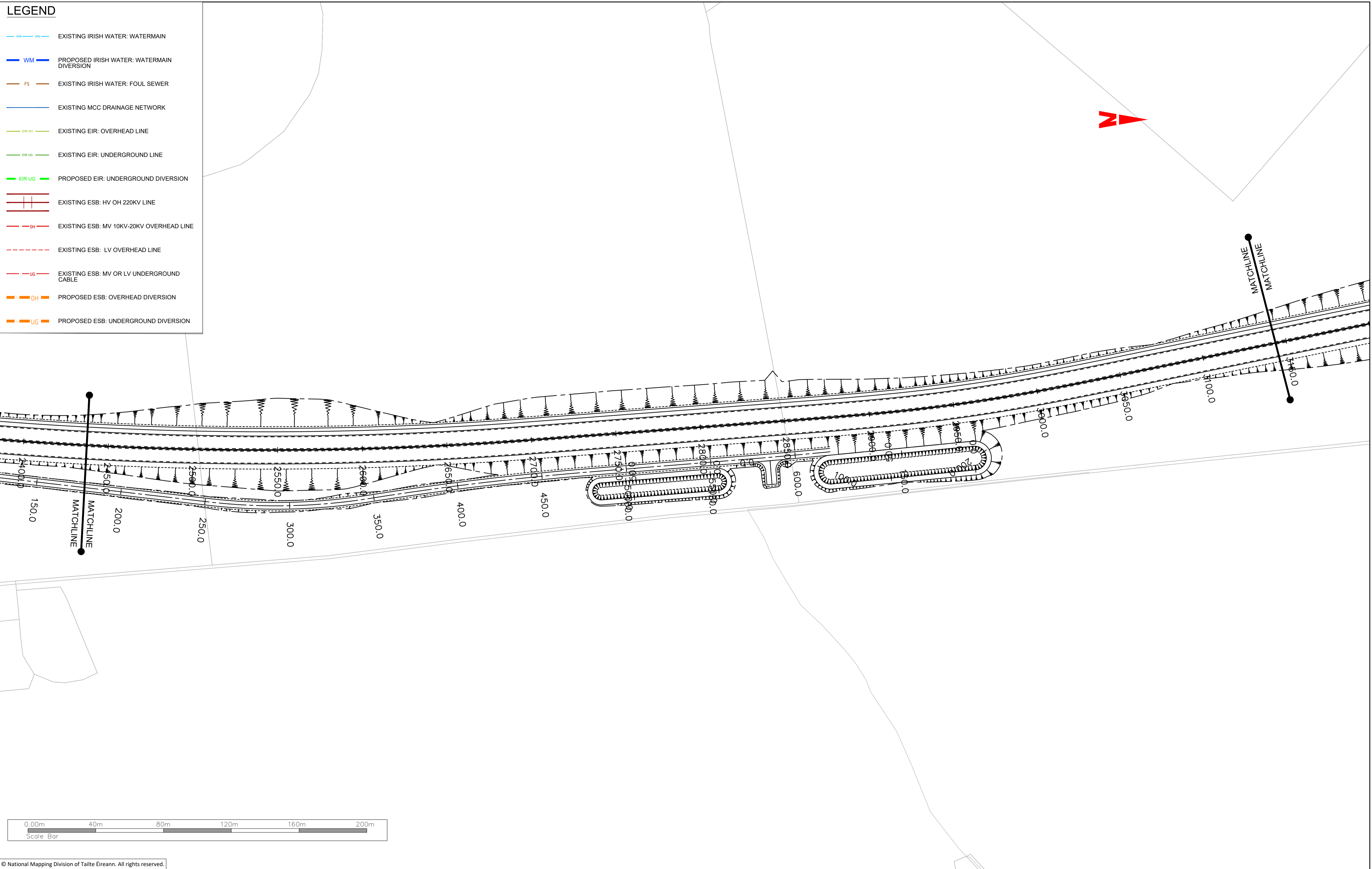
Title **UTILITIES ALONG PROPOSED N2 SLANE BY-PASS SHEET 5 OF 7**

Drawing Number	Status	Rev
UT0005	A1	C01

R:\MDT0806\_N2\_Slane Bypass\8\_0 Drawings\8\_0 UT\MDT0806-RPS-01-N2-DR-C-UT0000-UT0007\_Utilities.dwg

**LEGEND**

-  EXISTING IRISH WATER: WATERMAIN
-  PROPOSED IRISH WATER: WATERMAIN DIVERSION
-  EXISTING IRISH WATER: FOUL SEWER
-  EXISTING MCC DRAINAGE NETWORK
-  EXISTING EIR: OVERHEAD LINE
-  EXISTING EIR: UNDERGROUND LINE
-  PROPOSED EIR: UNDERGROUND DIVERSION
-  EXISTING ESB: HV OH 220KV LINE
-  EXISTING ESB: MV 10KV-20KV OVERHEAD LINE
-  EXISTING ESB: LV OVERHEAD LINE
-  EXISTING ESB: MV OR LV UNDERGROUND CABLE
-  PROPOSED ESB: OVERHEAD DIVERSION
-  PROPOSED ESB: UNDERGROUND DIVERSION



© National Mapping Division of Tailte Éireann. All rights reserved.  
Licence number CYAL50320677/MeathCountyCouncil

Client



An Roinn Iompair  
Department of Transport

comhairle chontae na mí  
meath county council



**General Notes**

(i) Hard copies, dwf and pdf will form a controlled issue of the drawing. All other formats (dwg etc.) are deemed to be an uncontrolled issue and any work carried out based on these files is at the recipients own risk. RPS will not accept any responsibility for any errors from the use of these files, either by human error by the recipient, listing of the un-dimensioned measurements, compatibility with the recipients software, and any errors arising when these files are used to aid the recipients drawing production, or setting out on site.

(ii) DO NOT SCALE, use figured dimensions only.

(iii) This drawing is the property of RPS, it is a project confidential classified document. It must not be copied used or its contents divulged without prior written consent. The needs and expectations of client and RPS must be considered when working with this drawing.

(iv) Information including topographical survey, geotechnical investigation and utility detail used in the design have been provided by others.

(v) All Levels refer to Ordnance Survey Datum, Malin Head.

Rev	Date	Drawn By	Amendment / Issue	App
C01	14/06/23	MRD	FINAL ISSUE	MM



West Pier  
Business Campus  
Dun Laoghaire  
Co Dublin

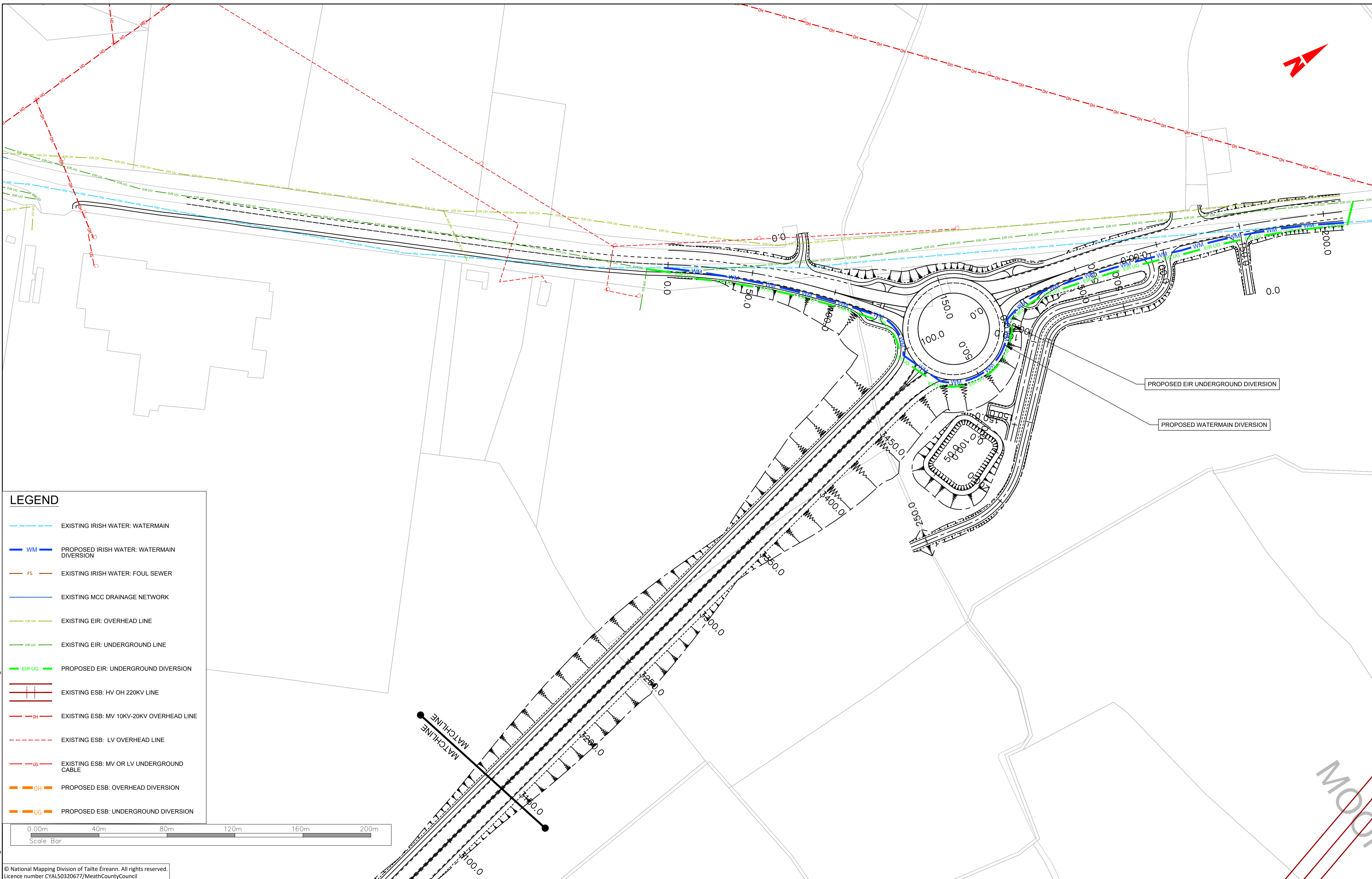

T +353 1 4882900  
F +353 1 2835676  
W [www.rpsgroup.com/ireland](http://www.rpsgroup.com/ireland)  
E [ireland@rpsgroup.com](mailto:ireland@rpsgroup.com)

Scale	1:1,000 @ A1 1:2,000 @ A3
Created on	06/11/2020
Sheets	06 of 07

Project	<b>N2 SLANE BYPASS AND PUBLIC REALM ENHANCEMENT SCHEME</b>		
Title	UTILITIES ALONG PROPOSED N2 SLANE BY-PASS SHEET 6 OF 7		
Drawing Number	UT0006	Status	A1
Rev	C01		


R:\MDT0806\_N2\_Slane Bypass\8\_C Drawings\DG\UT\MDT0806-RPS-01-N2-DR-C-UT0000-UT0007\_Utilities.dwg





**LEGEND**

	EXISTING IRISH WATER: WATERMAIN
	PROPOSED IRISH WATER: WATERMAIN DIVERSION
	EXISTING IRISH WATER: FOUL SEWER
	EXISTING MCC DRAINAGE NETWORK
	EXISTING EIR: OVERHEAD LINE
	EXISTING EIR: UNDERGROUND LINE
	PROPOSED EIR: UNDERGROUND DIVERSION
	EXISTING ESB: HV OH 220KV LINE
	EXISTING ESB: MV 10KV-20KV OVERHEAD LINE
	EXISTING ESB: LV OVERHEAD LINE
	EXISTING ESB: MV OR LV UNDERGROUND CABLE
	PROPOSED ESB: OVERHEAD DIVERSION
	PROPOSED ESB: UNDERGROUND DIVERSION



© National Mapping Division of Tailte Éireann. All rights reserved. Licence number CYAL50320677/MeathCountyCouncil

Client

comhairle chontae na mi  
meath county council

**General Notes**

(i) Hard copies, dxf and pdf will form a controlled issue of the drawing. All other formats (dwg etc.) are deemed to be an uncontrolled issue and any work carried out based on these files is at the recipients own risk. RPS will not accept any responsibility for any errors from the use of these files, either by human error by the recipient, listing of the un-dimensioned measurements, compatibility with the recipients software, and any errors arising when these files are used to aid the recipients drawing production, or setting out on site.

(ii) DO NOT SCALE, use figured dimensions only.

(iii) This drawing is the property of RPS, it is a project confidential classified document. It must not be copied used or its contents divulged without prior written consent. The needs and expectations of client and RPS must be considered when working with this drawing.

(iv) Information including topographical survey, geotechnical investigation and utility detail used in the design have been provided by others.

(v) All Levels refer to Ordnance Survey Datum, Malin Head.

Rev	Date	Drawn By	Amendment / Issue	App
C01	14/06/23	MRD	FINAL ISSUE	MW

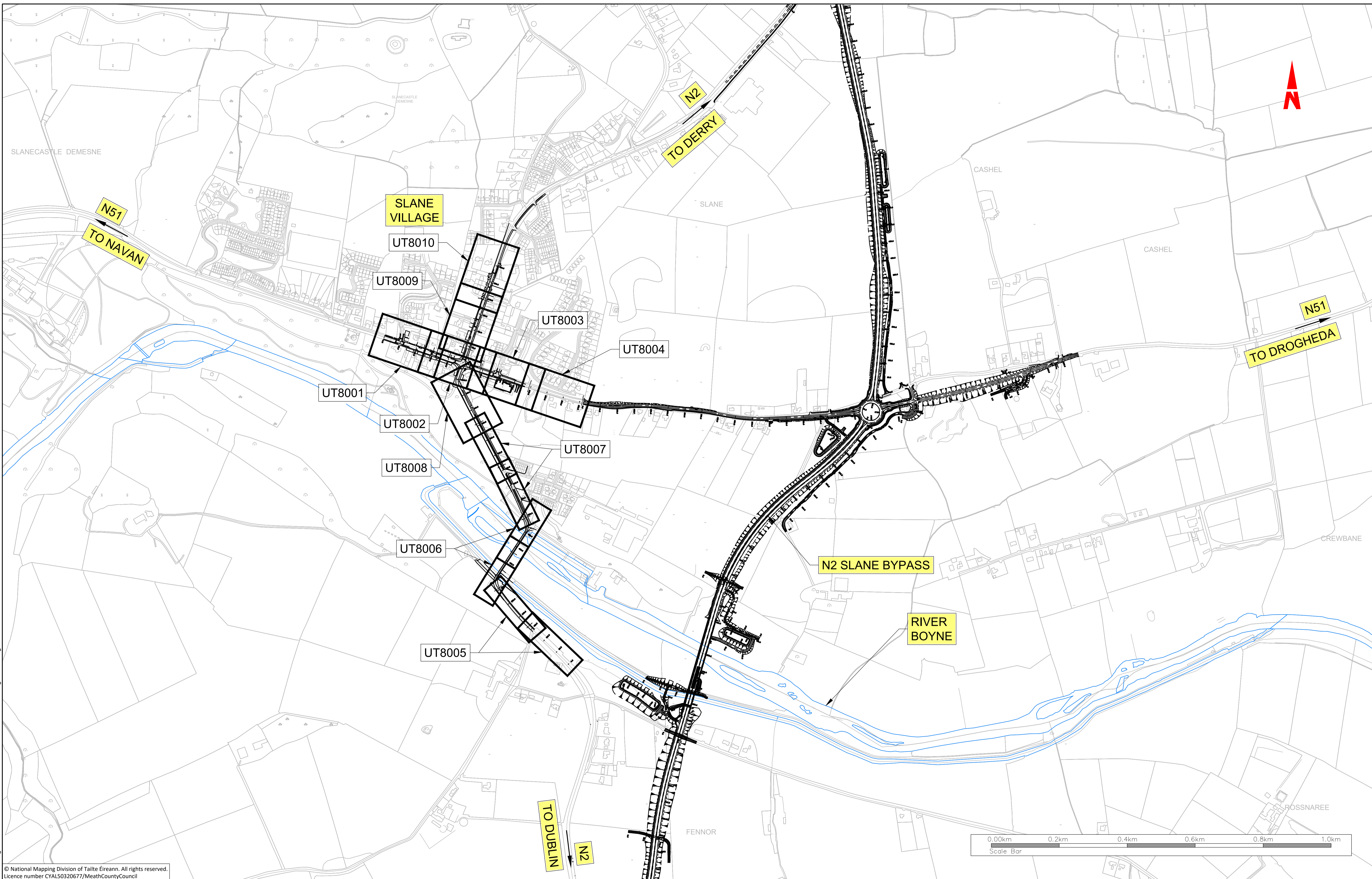
West Pier  
Business Campus  
Dun Laoghaire  
Co Dublin

T +353 1 4882900  
F +353 1 2835676  
W [www.rpsgroup.com/ireland](http://www.rpsgroup.com/ireland)  
E [ireland@rpsgroup.com](mailto:ireland@rpsgroup.com)

Scale	1:1,000 @ A1 1:2,000 @ A3
Created on	06/11/2020
Sheets	07 of 07

Project	<b>N2 SLANE BYPASS AND PUBLIC REALM ENHANCEMENT SCHEME</b>		
Title	UTILITIES ALONG PROPOSED N2 SLANE BY-PASS SHEET 7 OF 7		
Drawing Number	UT0007	Status	A1
Rev	C01		

R:\MDT0806\_N2\_Slane Bypass\8\_0 Drawings\DG\UT\MDT0806-RPS-01-N2-DR-C-UT0000-UT0007 Utilities.dwg



R:\MDT0806\_N2\_Slane Bypass\8\_0 Drawings\DG\UT\MDT0806-RPS-01-PR-DR-C-UT8000-UT8010 Existing Utilities.dwg

© National Mapping Division of Tailte Éireann. All rights reserved.  
Licence number CYAL50320677/MeathCountyCouncil

Client

**General Notes**

(i) Hard copies, dwf and pdf will form a controlled issue of the drawing. All other formats (dwg etc.) are deemed to be an uncontrolled issue and any work carried out based on these files is at the recipient's own risk. RPS will not accept any responsibility for any errors from the use of these files, either by human error or by the recipient, listing of the un-dimensioned measurements, compatibility with the recipient's software, and any errors arising when these files are used to aid the recipient's drawing production, or setting out on site.

(ii) DO NOT SCALE, use figured dimensions only.

(iii) This drawing is the property of RPS, it is a project confidential classified document. It must not be copied used or its contents divulged without prior written consent. The needs and expectations of client and RPS must be considered when working with this drawing.

(iv) Information including topographical survey, geotechnical investigation and utility detail used in the design have been provided by others.

(v) All Levels refer to Ordnance Survey Datum, Malin Head.

Rev	Date	Drawn By	Amendment / Issue	App
C01	14/06/23	DR	FINAL ISSUE	MW

West Pier  
Business Campus  
Dun Laoghaire  
Co Dublin



T +353 1 4882900  
F +353 1 2835676  
W [www.rpsgroup.com/ireland](http://www.rpsgroup.com/ireland)  
E [ireland@rpsgroup.com](mailto:ireland@rpsgroup.com)

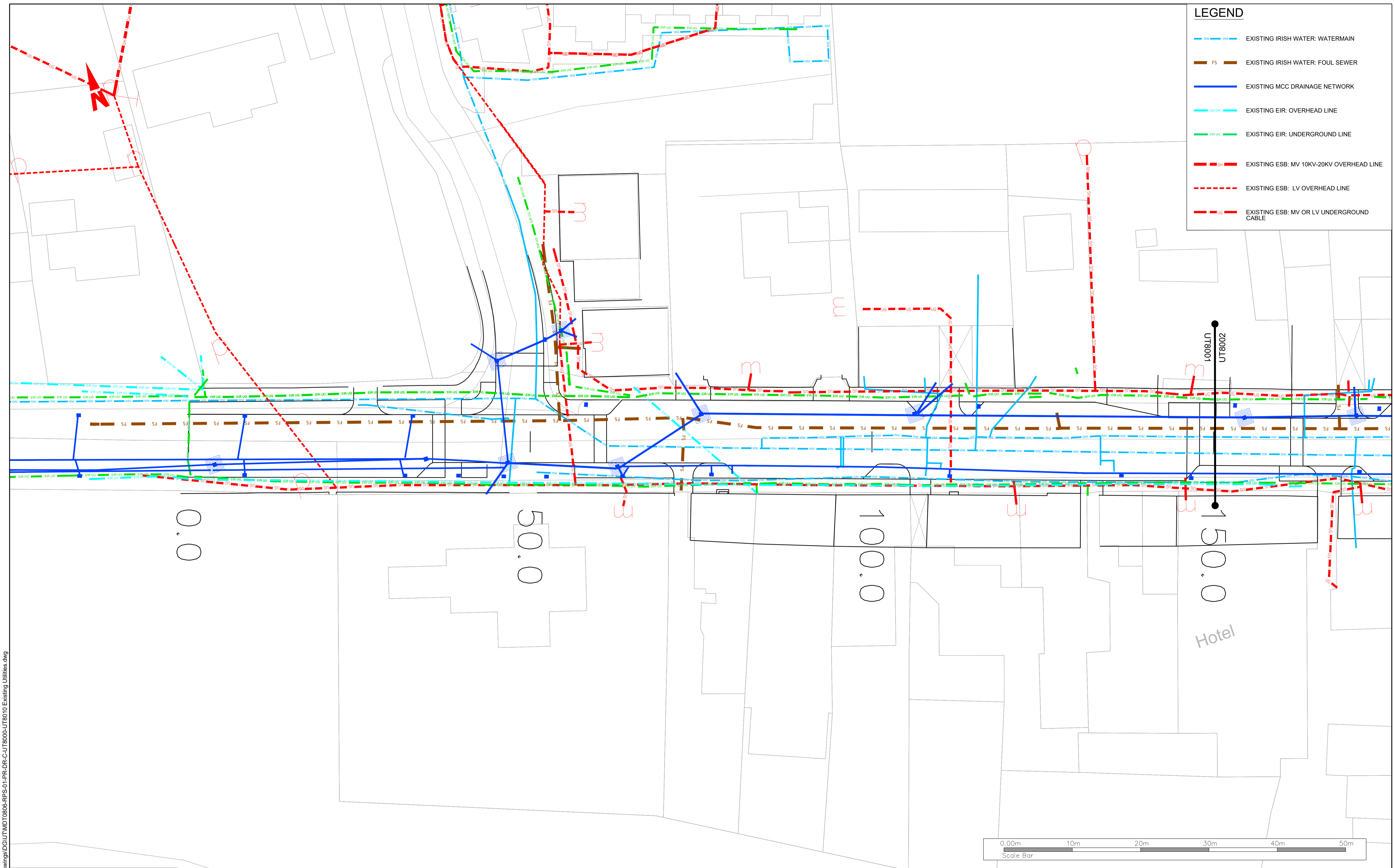
Scale	1:5,000 @ A1 1:10,000 @ A3
Created on	02/06/2021
Sheets	01 of 01

Project	<b>N2 SLANE BYPASS AND PUBLIC REALM ENHANCEMENT SCHEME</b>		
Title	PUBLIC REALM ENHANCEMENT EXISTING UTILITIES INDEX PLAN OF SHEETS		
Drawing Number	UT8000	Status	A1
Rev	C01		

File Identifier  
MDT0806-RPS-01-PR-DR-C-UT8000-UT8010

**LEGEND**

-  EXISTING IRISH WATER: WATERMAIN
-  FS EXISTING IRISH WATER: FOUL SEWER
-  EXISTING MCC DRAINAGE NETWORK
-  ER OH EXISTING EIR: OVERHEAD LINE
-  ER UG EXISTING EIR: UNDERGROUND LINE
-  EXISTING ESB: MV 10KV-20KV OVERHEAD LINE
-  EXISTING ESB: LV OVERHEAD LINE
-  EXISTING ESB: MV OR LV UNDERGROUND CABLE



© National Mapping Division of Tailte Éireann. All rights reserved.  
Licence number CYAL50320677/MeathCountyCouncil

Client



An Roinn Iompair  
Department of Transport

comhairle chontae na mí  
meath county council



**General Notes**

(i) Hard copies, dwf and pdf will form a controlled issue of the drawing. All other formats (dwg etc.) are deemed to be an uncontrolled issue and any work carried out based on these files is at the recipients own risk. RPS will not accept any responsibility for any errors from the use of these files, either by human error by the recipient, listing of the un-dimensioned measurements, compatibility with the recipients software, and any errors arising when these files are used to aid the recipients drawing production, or setting out on site.

(ii) DO NOT SCALE, use figured dimensions only.

(iii) This drawing is the property of RPS, it is a project confidential classified document. It must not be copied used or its contents divulged without prior written consent. The needs and expectations of client and RPS must be considered when working with this drawing.

(iv) Information including topographical survey, geotechnical investigation and utility detail used in the design have been provided by others.

(v) All Levels refer to Ordnance Survey Datum, Malin Head.

Rev	Date	Drawn By	Amendment / Issue	App
C01	14/06/23	MRD	FINAL ISSUE	MW



West Pier  
Business Campus  
Dun Laoghaire  
Co Dublin

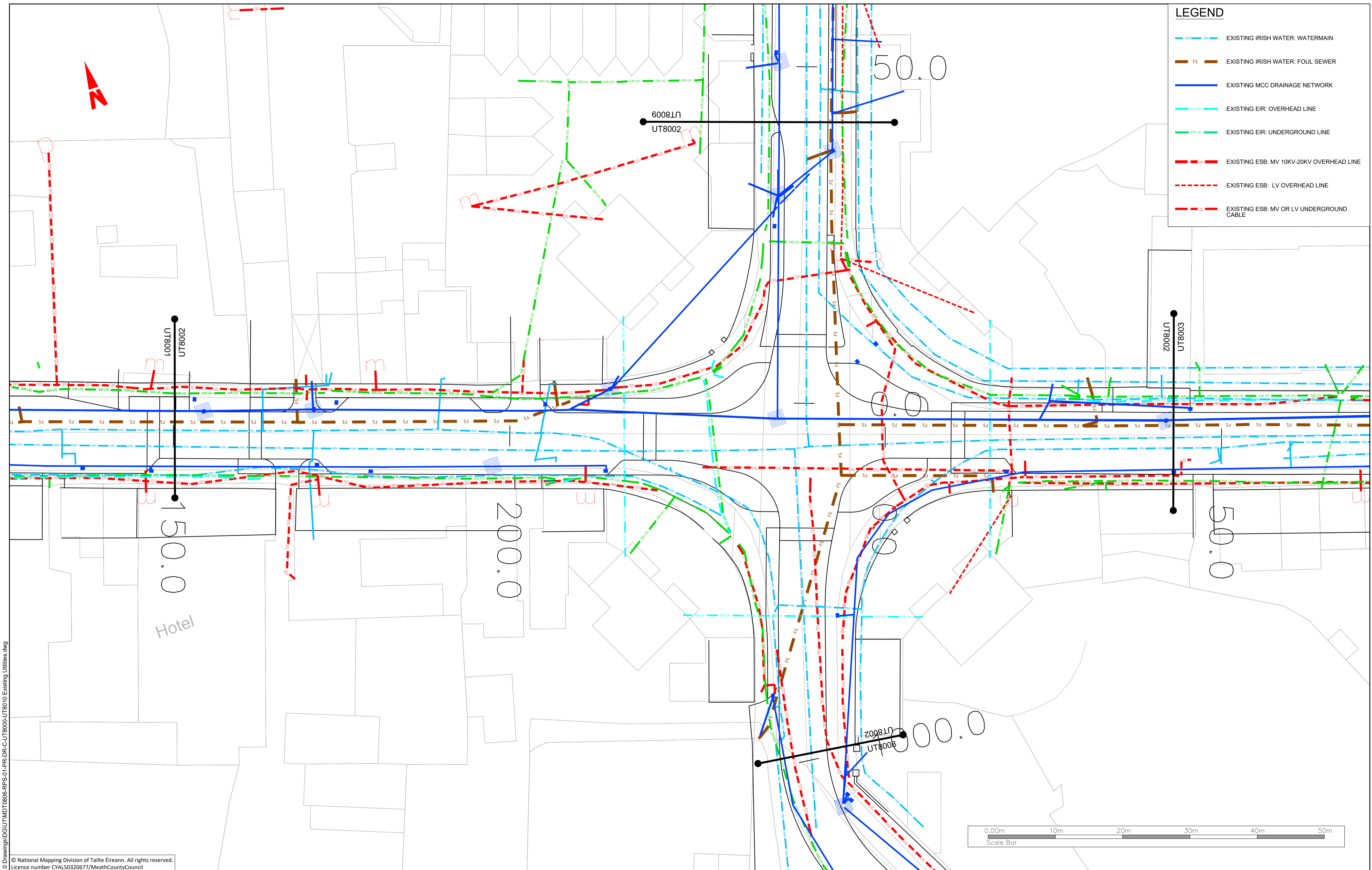
T +353 1 4882900  
F +353 1 2835676  
W [www.rpsgroup.com/ireland](http://www.rpsgroup.com/ireland)  
E [ireland@rpsgroup.com](mailto:ireland@rpsgroup.com)

Scale	1:250 @ A1 1:500 @ A3
Created on	06/11/2020
Sheets	01 of 10

Project	<b>N2 SLANE BYPASS AND PUBLIC REALM ENHANCEMENT SCHEME</b>		
Title	PUBLIC REALM ENHANCEMENT AREA EXISTING UTILITIES SHEET 01 OF 10		
Drawing Number	UT8001	Status	A1
Rev	C01		

**LEGEND**

- WM EXISTING IRISH WATER: WATERMAIN
- FS EXISTING IRISH WATER: FOUL SEWER
- EXISTING MCC DRAINAGE NETWORK
- ER OH EXISTING EIR: OVERHEAD LINE
- ER UG EXISTING EIR: UNDERGROUND LINE
- - - OH EXISTING ESB: MV 10KV-20KV OVERHEAD LINE
- - - EXISTING ESB: LV OVERHEAD LINE
- - - UG EXISTING ESB: MV OR LV UNDERGROUND CABLE



© National Mapping Division of Tailte Éireann. All rights reserved.  
Licence number CYAL50320677/MeathCountyCouncil

Client



**TIU**  
Bonneagar Iompair Éireann  
Transport Infrastructure Ireland



An Roinn Iompair  
Department of Transport



comhairle chontae na mí  
meath county council



**General Notes**

(i) Hard copies, dwf and pdf will form a controlled issue of the drawing. All other formats (dwg etc.) are deemed to be an uncontrolled issue and any work carried out based on these files is at the recipients own risk. RPS will not accept any responsibility for any errors from the use of these files, either by human error by the recipient, listing of the un-dimensioned measurements, compatibility with the recipients software, and any errors arising when these files are used to aid the recipients drawing production, or setting out on site.

(ii) DO NOT SCALE, use figured dimensions only.

(iii) This drawing is the property of RPS, it is a project confidential classified document. It must not be copied used or its contents divulged without prior written consent. The needs and expectations of client and RPS must be considered when working with this drawing.

(iv) Information including topographical survey, geotechnical investigation and utility detail used in the design have been provided by others.

(v) All Levels refer to Ordnance Survey Datum, Malin Head.

Rev	Date	Drawn By	Amendment / Issue	App
C01	14/06/23	MRD	FINAL ISSUE	MM

**rps**

West Pier  
Business Campus  
Dun Laoghaire  
Co Dublin

T +353 1 4882900  
F +353 1 2835676  
W [www.rpsgroup.com/ireland](http://www.rpsgroup.com/ireland)  
E [ireland@rpsgroup.com](mailto:ireland@rpsgroup.com)

Scale: 1:250 @ A1  
1:500 @ A3


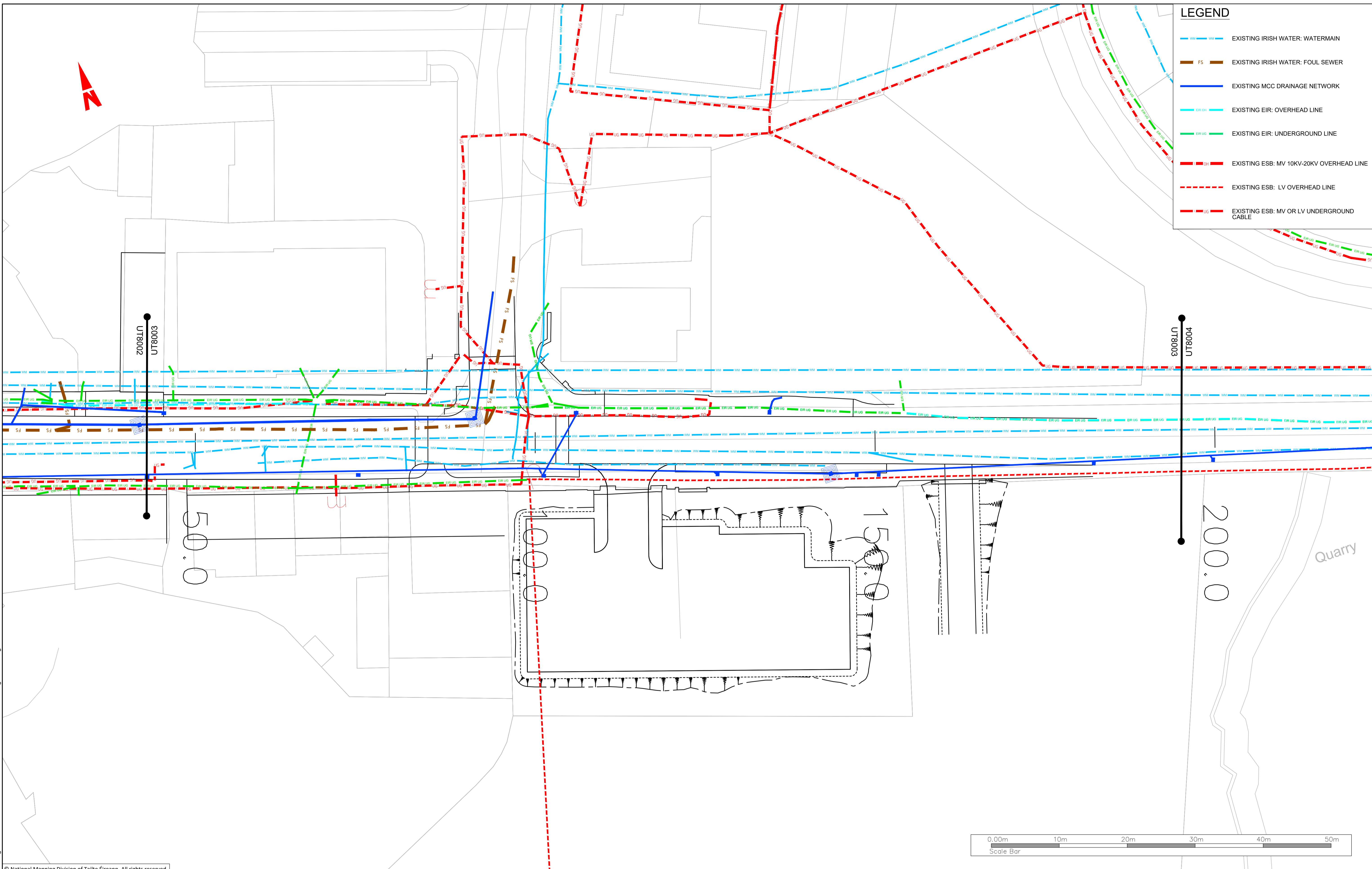
Created on: 06/11/2020

Sheets: 02 of 10

Project: <b>N2 SLANE BYPASS AND PUBLIC REALM ENHANCEMENT SCHEME</b>		
Title: <b>PUBLIC REALM ENHANCEMENT AREA EXISTING UTILITIES SHEET 02 OF 10</b>		
Drawing Number: <b>UT8002</b>	Status: <b>A1</b>	Rev: <b>C01</b>

**LEGEND**

- EXISTING IRISH WATER: WATERMAIN
- FS EXISTING IRISH WATER: FOUL SEWER
- EXISTING MCC DRAINAGE NETWORK
- EIR OH EXISTING EIR: OVERHEAD LINE
- EIR UG EXISTING EIR: UNDERGROUND LINE
- EXISTING ESB: MV 10KV-20KV OVERHEAD LINE
- EXISTING ESB: LV OVERHEAD LINE
- UG EXISTING ESB: MV OR LV UNDERGROUND CABLE



R:\MDT0806\_N2\_Slane Bypass\8\_C Drawings\DG\UT\MDT0806-RPS-01-PR-DR-C-UT8000-UT8010 Existing Utilities.dwg

© National Mapping Division of Tailte Éireann. All rights reserved.  
Licence number CYAL50320677/MeathCountyCouncil

**General Notes**

(i) Hard copies, dwf and pdf will form a controlled issue of the drawing. All other formats (dwg etc.) are deemed to be an uncontrolled issue and any work carried out based on these files is at the recipients own risk. RPS will not accept any responsibility for any errors from the use of these files, either by human error by the recipient, listing of the un-dimensioned measurements, compatibility with the recipients software, and any errors arising when these files are used to aid the recipients drawing production, or setting out on site.

(ii) DO NOT SCALE, use figured dimensions only.

(iii) This drawing is the property of RPS, it is a project confidential classified document. It must not be copied used or its contents divulged without prior written consent. The needs and expectations of client and RPS must be considered when working with this drawing.

(iv) Information including topographical survey, geotechnical investigation and utility detail used in the design have been provided by others.

(v) All Levels refer to Ordnance Survey Datum, Malin Head.

C01	14/06/23	MJD	FINAL ISSUE	MW
Rev	Date	Drawn By	Amendment / Issue	App

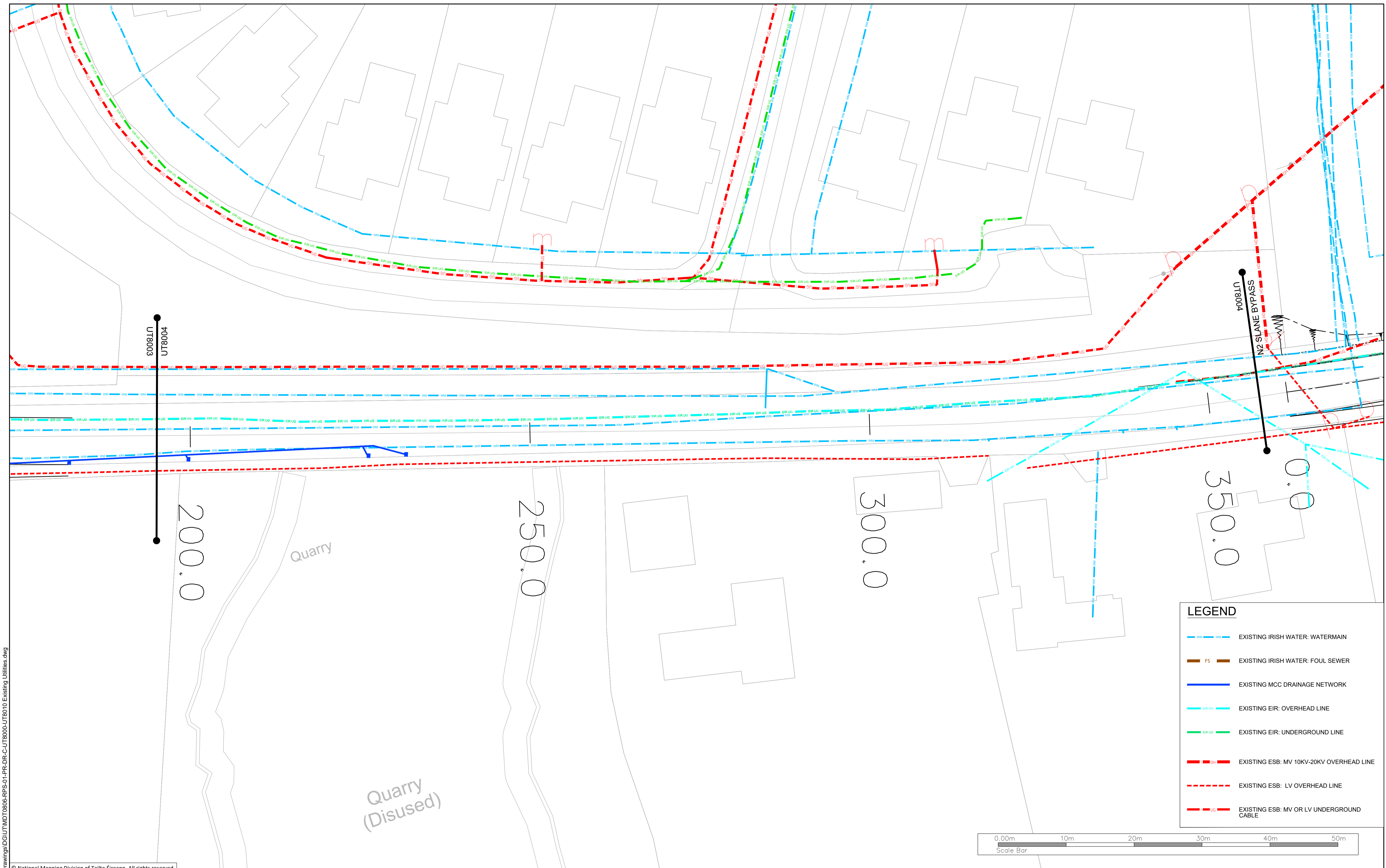
West Pier  
Business Campus  
Dun Laoghaire  
Co Dublin

T +353 1 4882900  
F +353 1 2835676  
E [www.rpsgroup.com/ireland](http://www.rpsgroup.com/ireland)  
[ireland@rpsgroup.com](mailto:ireland@rpsgroup.com)

Scale	1:250 @ A1 1:500 @ A3
Created on	06/11/2020
Sheets	03 of 10


<b>Project</b>		
<b>N2 SLANE BYPASS AND PUBLIC REALM ENHANCEMENT SCHEME</b>		
Title		
PUBLIC REALM ENHANCEMENT AREA EXISTING UTILITIES SHEET 03 OF 10		
Drawing Number	Status	Rev
UT8003	A1	C01

File Identifier  
MDT0806-RPS-01-PR-DR-C-UT8000-UT8010



**LEGEND**

- WM — EXISTING IRISH WATER: WATERMAIN
- FS — EXISTING IRISH WATER: FOUL SEWER
- — EXISTING MCC DRAINAGE NETWORK
- ERUGH — EXISTING EIR: OVERHEAD LINE
- ERUG — EXISTING EIR: UNDERGROUND LINE
- - - OH — EXISTING ESB: MV 10KV-20KV OVERHEAD LINE
- - - — EXISTING ESB: LV OVERHEAD LINE
- - - UG — EXISTING ESB: MV OR LV UNDERGROUND CABLE



© National Mapping Division of Tailte Éireann. All rights reserved.  
Licence number CYAL50320677/MeathCountyCouncil

Client

**General Notes**

(i) Hard copies, dwf and pdf will form a controlled issue of the drawing. All other formats (dwg etc.) are deemed to be an uncontrolled issue and any work carried out based on these files is at the recipients own risk. RPS will not accept any responsibility for any errors from the use of these files, either by human error by the recipient, listing of the un-dimensioned measurements, compatibility with the recipients software, and any errors arising when these files are used to aid the recipients drawing production, or setting out on site.

(ii) DO NOT SCALE, use figured dimensions only.

(iii) This drawing is the property of RPS, it is a project confidential classified document. It must not be copied used or its contents divulged without prior written consent. The needs and expectations of client and RPS must be considered when working with this drawing.

(iv) Information including topographical survey, geotechnical investigation and utility detail used in the design have been provided by others.

(v) All Levels refer to Ordnance Survey Datum, Malin Head.

Rev	Date	Drawn By	Amendment / Issue	App
C01	14/06/23	MBR	FINAL ISSUE	MM

**RPS**

West Pier  
Business Campus  
Dun Laoghaire  
Co Dublin

T +353 1 4882900  
F +353 1 2835676  
E [www.rpsgroup.com/ireland](mailto:ireland@rpsgroup.com)  
[ireland@rpsgroup.com](mailto:ireland@rpsgroup.com)

Scale	1:250 @ A1 1:500 @ A3
Created on	06/11/2020
Sheets	04 of 10

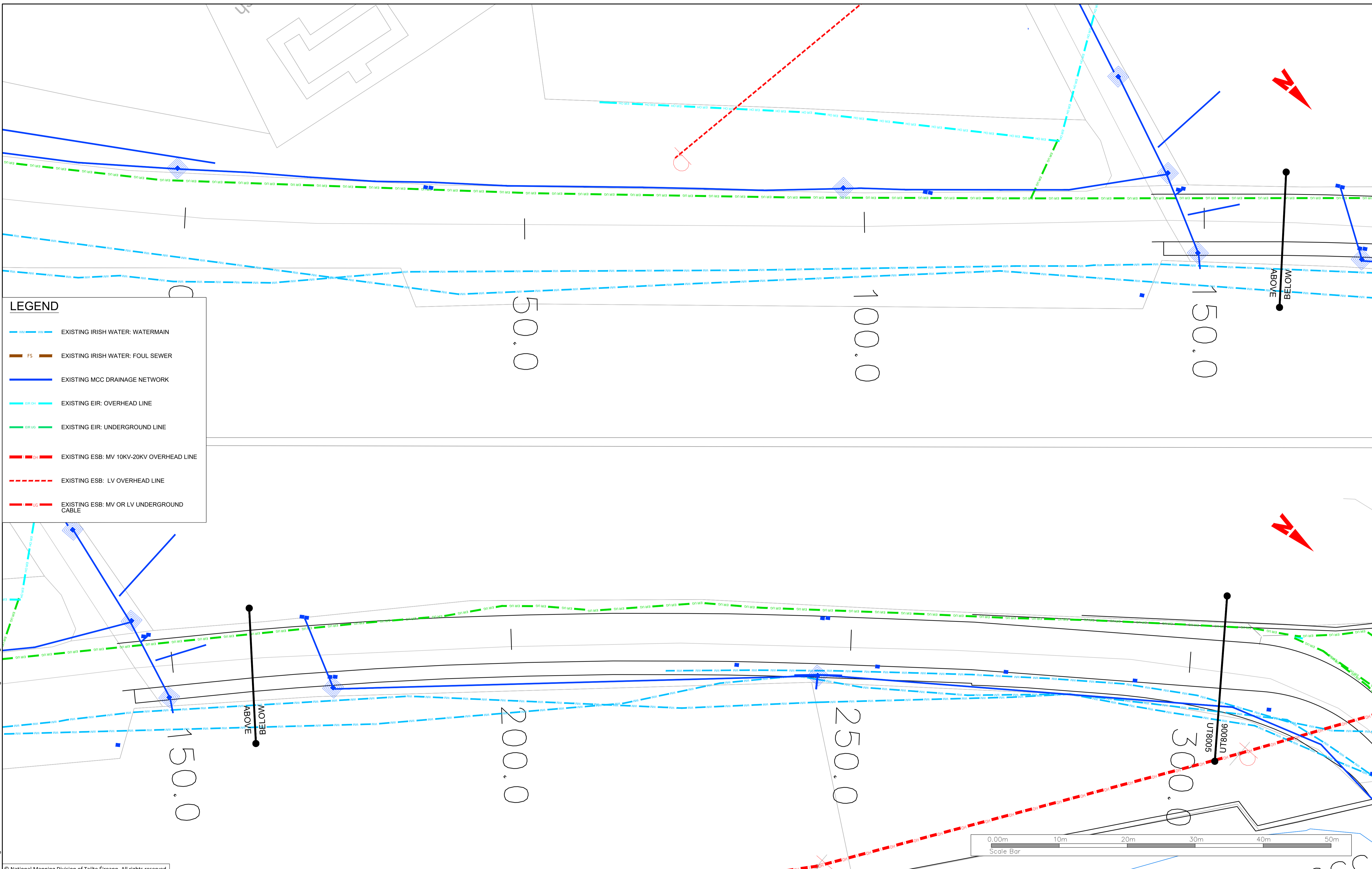
**Project**

**N2 SLANE BYPASS AND PUBLIC REALM ENHANCEMENT SCHEME**

**Title**

PUBLIC REALM ENHANCEMENT AREA  
EXISTING UTILITIES  
SHEET 04 OF 10

Drawing Number	Status	Rev
UT8004	A1	C01



**LEGEND**

	EXISTING IRISH WATER: WATERMAIN
	EXISTING IRISH WATER: FOUL SEWER
	EXISTING MCC DRAINAGE NETWORK
	EXISTING EIR: OVERHEAD LINE
	EXISTING EIR: UNDERGROUND LINE
	EXISTING ESB: MV 10KV-20KV OVERHEAD LINE
	EXISTING ESB: LV OVERHEAD LINE
	EXISTING ESB: MV OR LV UNDERGROUND CABLE

R:\MDT0806\_N2\_Slaine Bypass\8\_C Drawings\DG\UT\MDT0806-RPS-01-PR-DR-C-UT8000-UT8010 Existing Utilities.dwg

© National Mapping Division of Tailte Éireann. All rights reserved.  
Licence number CYAL50320677/MeathCountyCouncil

Client

comhairle chontae na mí  
meath county council

**General Notes**

(i) Hard copies, dwf and pdf will form a controlled issue of the drawing. All other formats (dwg etc.) are deemed to be an uncontrolled issue and any work carried out based on these files is at the recipients own risk. RPS will not accept any responsibility for any errors from the use of these files, either by human error by the recipient, listing of the un-dimensioned measurements, compatibility with the recipients software, and any errors arising when these files are used to aid the recipients drawing production, or setting out on site.

(ii) DO NOT SCALE, use figured dimensions only.

(iii) This drawing is the property of RPS, it is a project confidential classified document. It must not be copied used or its contents divulged without prior written consent. The needs and expectations of client and RPS must be considered when working with this drawing.

(iv) Information including topographical survey, geotechnical investigation and utility detail used in the design have been provided by others.

(v) All Levels refer to Ordnance Survey Datum, Malin Head.

Rev	Date	Dim Chk	Amendment / Issue	App
C01	14/06/23	MRD	FINAL ISSUE	MM

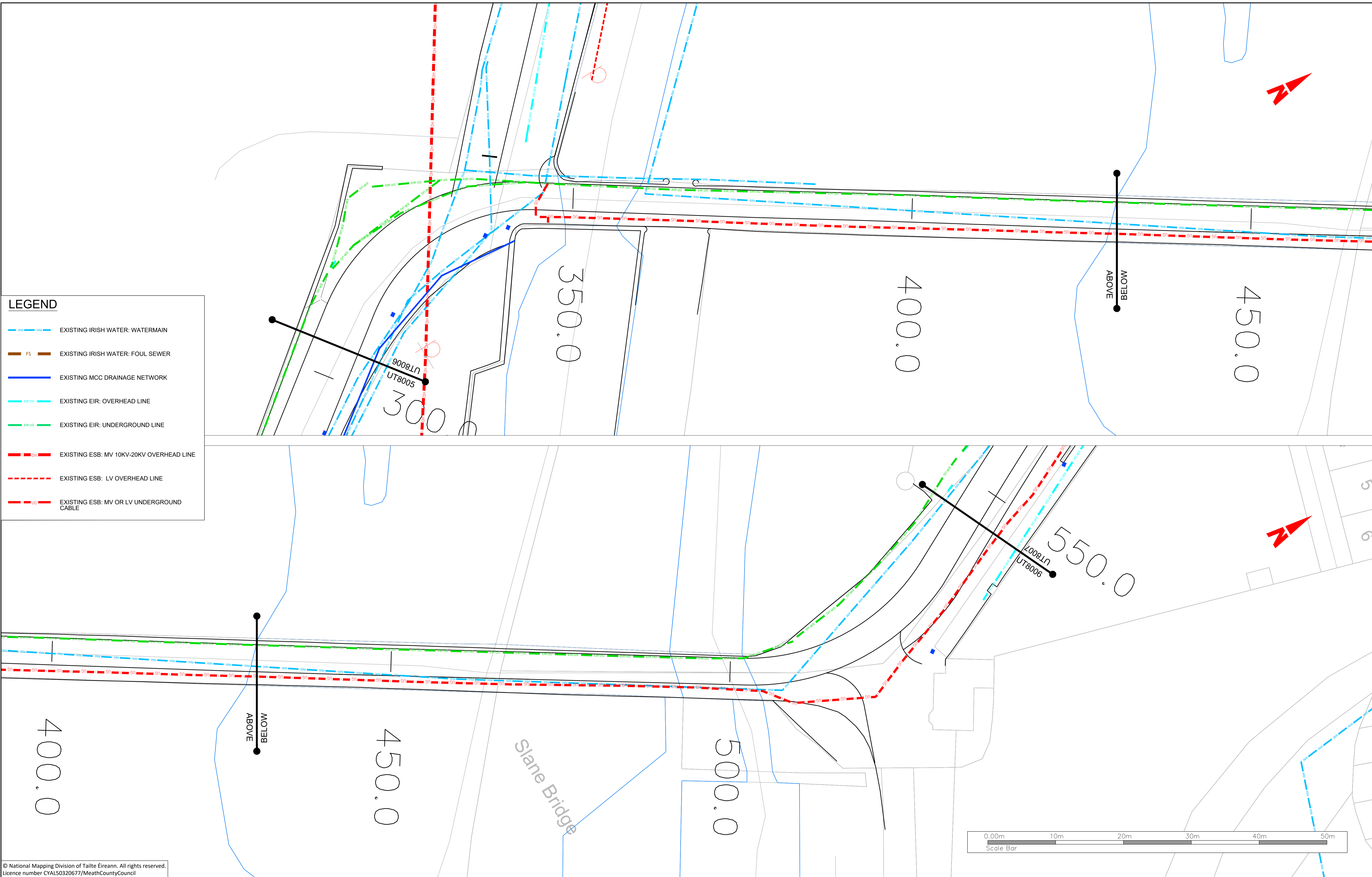
West Pier  
Business Campus  
Dun Laoghaire  
Co Dublin

T +353 1 4882900  
F +353 1 2835676  
W [www.rpsgroup.com/ireland](http://www.rpsgroup.com/ireland)  
E [ireland@rpsgroup.com](mailto:ireland@rpsgroup.com)

Scale	1:250 @ A1 1:500 @ A3
Created on	06/11/2020
Sheets	05 of 10

Project <b>N2 SLANE BYPASS AND PUBLIC REALM ENHANCEMENT SCHEME</b>		
Title PUBLIC REALM ENHANCEMENT AREA EXISTING UTILITIES SHEET 05 OF 10		
Drawing Number UT8005	Status A1	Rev C01

File Identifier  
MDT0806-RPS-01-PR-DR-C-UT8000-UT8010



**LEGEND**

- EXISTING IRISH WATER: WATERMAIN
- EXISTING IRISH WATER: FOUL SEWER
- EXISTING MCC DRAINAGE NETWORK
- EXISTING EIR: OVERHEAD LINE
- EXISTING EIR: UNDERGROUND LINE
- EXISTING ESB: MV 10KV-20KV OVERHEAD LINE
- EXISTING ESB: LV OVERHEAD LINE
- EXISTING ESB: MV OR LV UNDERGROUND CABLE

© National Mapping Division of Tailte Éireann. All rights reserved.  
Licence number CYAL50320677/MeathCountyCouncil

Client

**General Notes**

(i) Hard copies, dxf and pdf will form a controlled issue of the drawing. All other formats (dwg etc.) are deemed to be an uncontrolled issue and any work carried out based on these files is at the recipients own risk. RPS will not accept any responsibility for any errors from the use of these files, either by human error by the recipient, listing of the un-dimensioned measurements, compatibility with the recipients software, and any errors arising when these files are used to aid the recipients drawing production, or setting out on site.

(ii) DO NOT SCALE, use figured dimensions only.

(iii) This drawing is the property of RPS, it is a project confidential classified document. It must not be copied used or its contents divulged without prior written consent. The needs and expectations of client and RPS must be considered when working with this drawing.

(iv) Information including topographical survey, geotechnical investigation and utility detail used in the design have been provided by others.

(v) All Levels refer to Ordnance Survey Datum, Malin Head.

Rev	Date	Drawn By	Amendment / Issue	App
C01	14/06/23	MRD	FINAL ISSUE	MW

West Pier  
Business Campus  
Dun Laoghaire  
Co Dublin

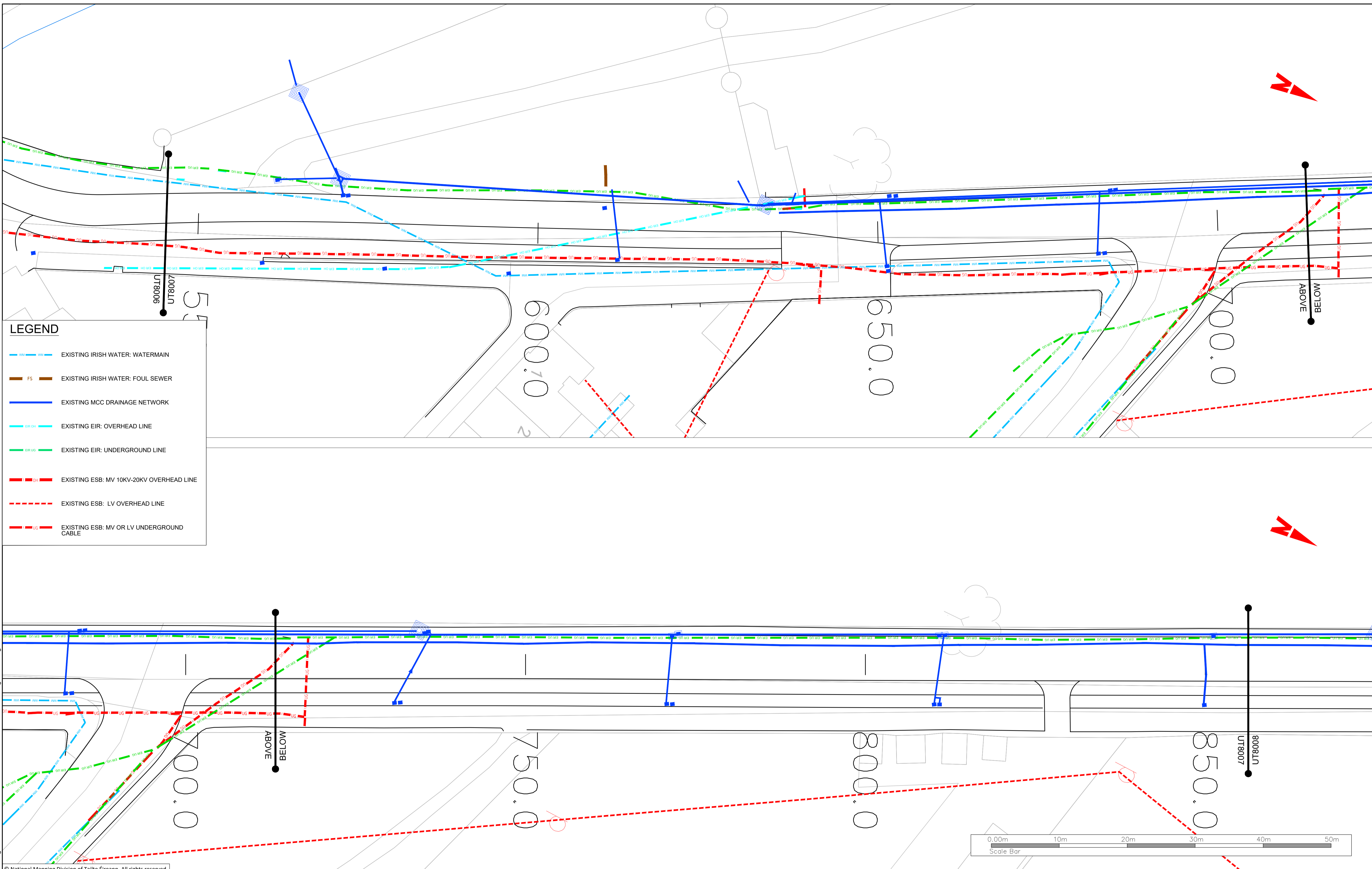
T +353 1 4882900  
F +353 1 2835676  
W [www.rpsgroup.com/ireland](http://www.rpsgroup.com/ireland)  
E [ireland@rpsgroup.com](mailto:ireland@rpsgroup.com)

Scale	1:250 @ A1 1:500 @ A3
Created on	06/11/2020
Sheets	06 of 10

Project	<b>N2 SLANE BYPASS AND PUBLIC REALM ENHANCEMENT SCHEME</b>		
Title	PUBLIC REALM ENHANCEMENT AREA EXISTING UTILITIES SHEET 06 OF 10		
Drawing Number	UT8006	Status	A1
Rev	C01		

R:\MDT0806\_N2\_Slane Bypass\8\_C Drawings\DG\UTMD\0806-RPS-01-PR-DR-C-UT8000-UT8010 Existing Utilities.dwg





**LEGEND**

	EXISTING IRISH WATER: WATERMAIN
	EXISTING IRISH WATER: FOUL SEWER
	EXISTING MCC DRAINAGE NETWORK
	EXISTING EIR: OVERHEAD LINE
	EXISTING EIR: UNDERGROUND LINE
	EXISTING ESB: MV 10KV-20KV OVERHEAD LINE
	EXISTING ESB: LV OVERHEAD LINE
	EXISTING ESB: MV OR LV UNDERGROUND CABLE

R:\MDT0806\_N2\_Slaine Bypass\8\_C Drawings\DG\UT\MDT0806-RPS-01-PR-DR-C-UT8000-UT8010 Existing Utilities.dwg

© National Mapping Division of Tailte Éireann. All rights reserved.  
Licence number CYALS0320677/MeathCountyCouncil

Client

An Roinn Iompair  
Department of Transport

comhairle chontae na mí  
meath county council

**General Notes**

(i) Hard copies, dxf and pdf will form a controlled issue of the drawing. All other formats (dwg etc.) are deemed to be an uncontrolled issue and any work carried out based on these files is at the recipients own risk. RPS will not accept any responsibility for any errors from the use of these files, either by human error by the recipient, listing of the un-dimensioned measurements, compatibility with the recipients software, and any errors arising when these files are used to aid the recipients drawing production, or setting out on site.

(ii) DO NOT SCALE, use figured dimensions only.

(iii) This drawing is the property of RPS, it is a project confidential classified document. It must not be copied used or its contents divulged without prior written consent. The needs and expectations of client and RPS must be considered when working with this drawing.

(iv) Information including topographical survey, geotechnical investigation and utility detail used in the design have been provided by others.

(v) All Levels refer to Ordnance Survey Datum, Malin Head.


Rev	Date	Drawn By	Amendment / Issue	App
C01	14/06/23	MRD	FINAL ISSUE	MW

West Pier  
Business Campus  
Dun Laoghaire  
Co Dublin

T +353 1 4882900  
F +353 1 2835676  
W [www.rpsgroup.com/ireland](http://www.rpsgroup.com/ireland)  
E [ireland@rpsgroup.com](mailto:ireland@rpsgroup.com)

Scale	1:250 @ A1 1:500 @ A3
Created on	06/11/2020
Sheets	07 of 10


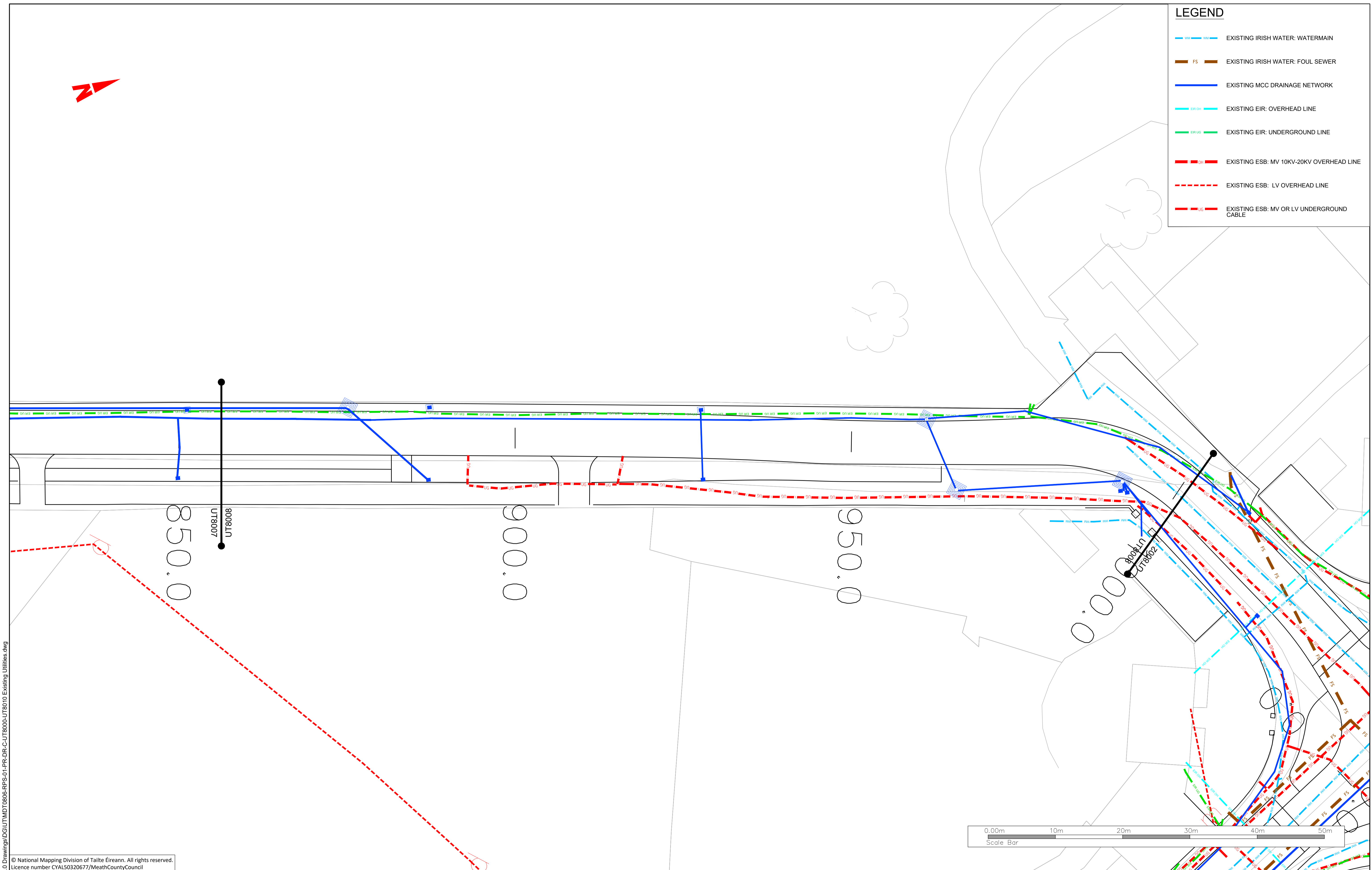
Project <b>N2 SLANE BYPASS AND PUBLIC REALM ENHANCEMENT SCHEME</b>		
Title PUBLIC REALM ENHANCEMENT AREA EXISTING UTILITIES SHEET 07 OF 10		
Drawing Number UT8007	Status A1	Rev C01





**LEGEND**

- EXISTING IRISH WATER: WATERMAIN
- FS EXISTING IRISH WATER: FOUL SEWER
- EXISTING MCC DRAINAGE NETWORK
- EIR:OH EXISTING EIR: OVERHEAD LINE
- EIR:UG EXISTING EIR: UNDERGROUND LINE
- ESB:OH EXISTING ESB: MV 10KV-20KV OVERHEAD LINE
- EXISTING ESB: LV OVERHEAD LINE
- UG EXISTING ESB: MV OR LV UNDERGROUND CABLE



© National Mapping Division of Tailte Éireann. All rights reserved.  
Licence number CYAL50320677/MeathCountyCouncil

Client

An Roinn Iompair  
Department of Transport

comhairle chontae na mí  
meath county council

**General Notes**

(i) Hard copies, dwf and pdf will form a controlled issue of the drawing. All other formats (dwg etc.) are deemed to be an uncontrolled issue and any work carried out based on these files is at the recipients own risk. RPS will not accept any responsibility for any errors from the use of these files, either by human error by the recipient, listing of the un-dimensioned measurements, compatibility with the recipients software, and any errors arising when these files are used to aid the recipients drawing production, or setting out on site.

(ii) DO NOT SCALE, use figured dimensions only.

(iii) This drawing is the property of RPS, it is a project confidential classified document. It must not be copied used or its contents divulged without prior written consent. The needs and expectations of client and RPS must be considered when working with this drawing.

(iv) Information including topographical survey, geotechnical investigation and utility detail used in the design have been provided by others.

(v) All Levels refer to Ordnance Survey Datum, Malin Head.

Rev	Date	Drawn By	Amendment / Issue	App
C01	14/06/23	MRD	FINAL ISSUE	MW

West Pier  
Business Campus  
Dun Laoghaire  
Co Dublin

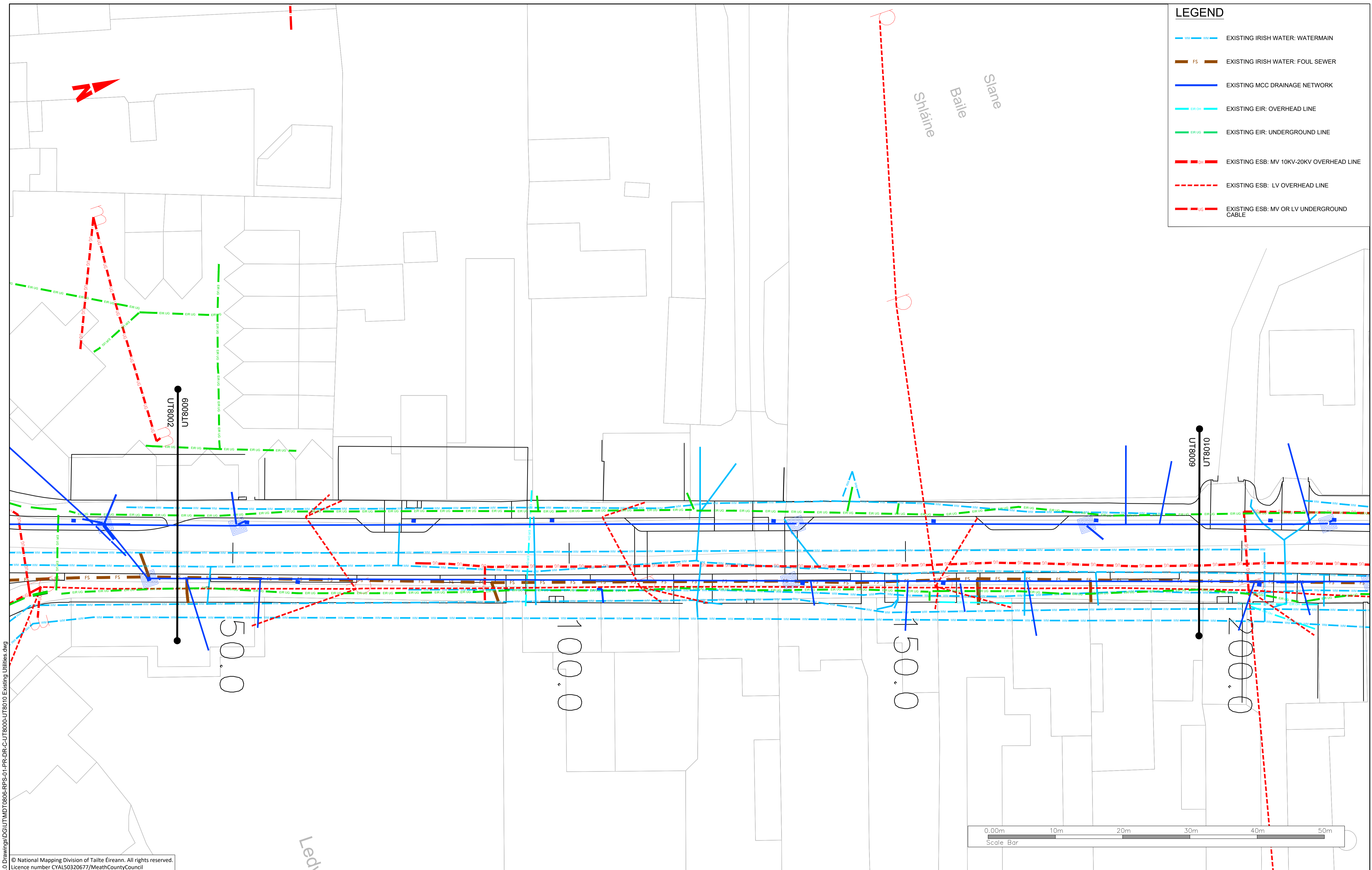
T +353 1 4882900  
F +353 1 2835676  
W [www.rpsgroup.com/ireland](http://www.rpsgroup.com/ireland)  
E [ireland@rpsgroup.com](mailto:ireland@rpsgroup.com)

Scale	1:250 @ A1 1:500 @ A3
Created on	06/11/2020
Sheets	08 of 10

Project		
<b>N2 SLANE BYPASS AND PUBLIC REALM ENHANCEMENT SCHEME</b>		
Title		
PUBLIC REALM ENHANCEMENT AREA EXISTING UTILITIES SHEET 08 OF 10		
Drawing Number	Status	Rev
UT8008	A1	C01

**LEGEND**

- WM — EXISTING IRISH WATER: WATERMAIN
- FS — EXISTING IRISH WATER: FOUL SEWER
- — EXISTING MCC DRAINAGE NETWORK
- ER OH — EXISTING EIR: OVERHEAD LINE
- ER UG — EXISTING EIR: UNDERGROUND LINE
- - - OH — EXISTING ESB: MV 10KV-20KV OVERHEAD LINE
- - - — EXISTING ESB: LV OVERHEAD LINE
- - - UG — EXISTING ESB: MV OR LV UNDERGROUND CABLE



© National Mapping Division of Tailte Éireann. All rights reserved.  
Licence number CYAL50320677/MeathCountyCouncil

Client

An Roinn Iompair  
Department of Transport

comhairle chontae na mi  
meath county council

**General Notes**

(i) Hard copies, dwf and pdf will form a controlled issue of the drawing. All other formats (dwg etc.) are deemed to be an uncontrolled issue and any work carried out based on these files is at the recipients own risk. RPS will not accept any responsibility for any errors from the use of these files, either by human error by the recipient, listing of the un-dimensioned measurements, compatibility with the recipients software, and any errors arising when these files are used to aid the recipients drawing production, or setting out on site.

(ii) DO NOT SCALE, use figured dimensions only.

(iii) This drawing is the property of RPS, it is a project confidential classified document. It must not be copied used or its contents divulged without prior written consent. The needs and expectations of client and RPS must be considered when working with this drawing.

(iv) Information including topographical survey, geotechnical investigation and utility detail used in the design have been provided by others.

(v) All Levels refer to Ordnance Survey Datum, Malin Head.

Rev	Date	Drawn By	Amendment / Issue	App
C01	14/06/23	MRD	FINAL ISSUE	MW

West Pier  
Business Campus  
Dun Laoghaire  
Co Dublin

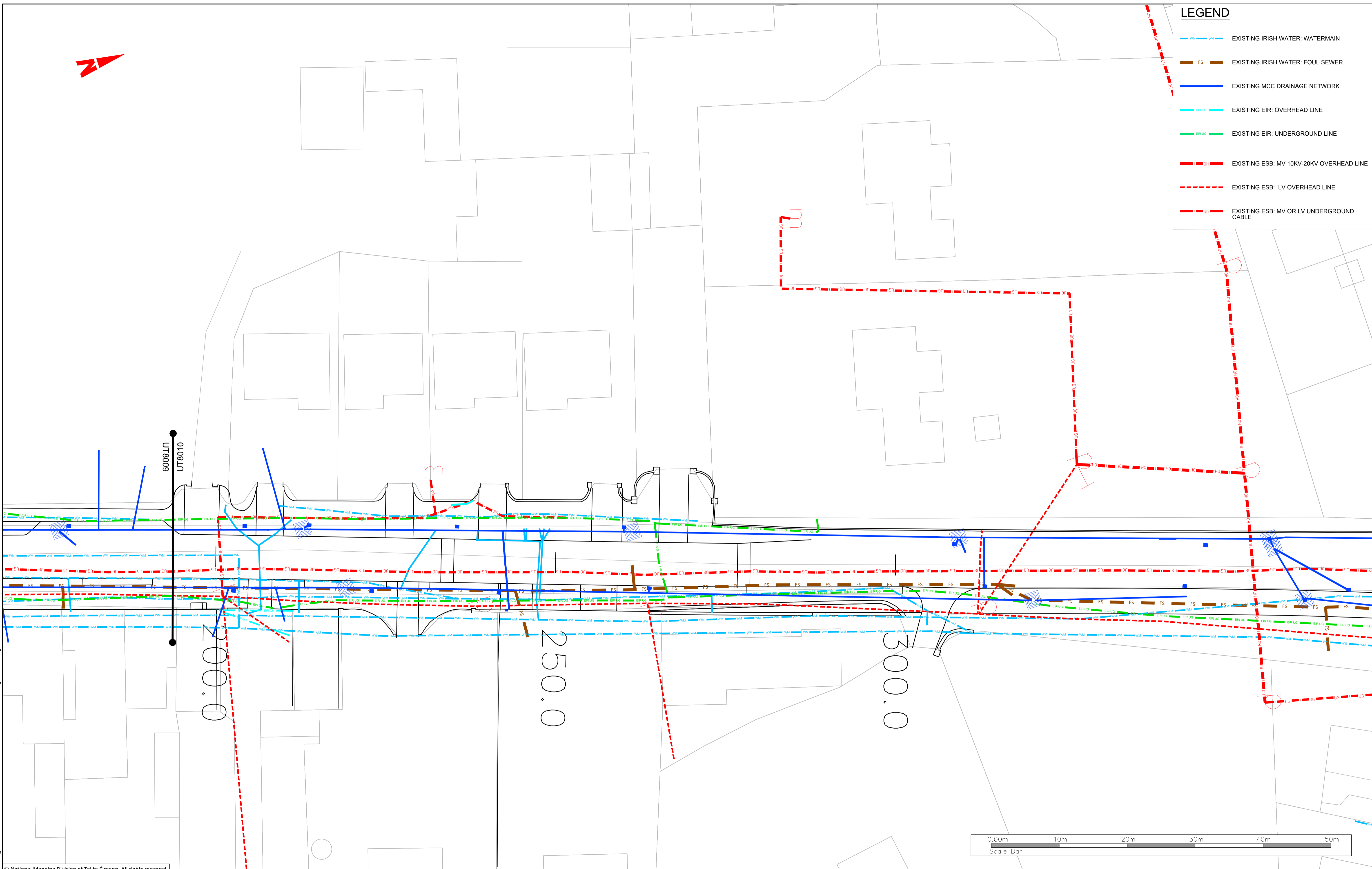
T +353 1 4882900  
F +353 1 2835676  
W [www.rpsgroup.com/ireland](http://www.rpsgroup.com/ireland)  
E [ireland@rpsgroup.com](mailto:ireland@rpsgroup.com)

Scale	1:250 @ A1 1:500 @ A3
Created on	06/11/2020
Sheets	09 of 10

Project	<b>N2 SLANE BYPASS AND PUBLIC REALM ENHANCEMENT SCHEME</b>		
Title	PUBLIC REALM ENHANCEMENT AREA EXISTING UTILITIES SHEET 09 OF 10		
Drawing Number	UT8009	Status	A1
Rev	C01		

**LEGEND**

- EXISTING IRISH WATER: WATERMAIN
- FS EXISTING IRISH WATER: FOUL SEWER
- EXISTING MCC DRAINAGE NETWORK
- - - ER OH EXISTING EIR: OVERHEAD LINE
- - - ER UG EXISTING EIR: UNDERGROUND LINE
- - - EXISTING ESB: MV 10KV-20KV OVERHEAD LINE
- - - EXISTING ESB: LV OVERHEAD LINE
- - - UG EXISTING ESB: MV OR LV UNDERGROUND CABLE



R:\MDT0806\_N2\_Slane Bypass\8\_C Drawings\DG\UT\MDT0806-RPS-01-PR-DR-C-UT8000-UT8010 Existing Utilities.dwg

© National Mapping Division of Tailte Éireann. All rights reserved.  
Licence number CYAL50320677/MeathCountyCouncil

Client

comhairle chontae na mí  
meath county council

**General Notes**

(i) Hard copies, dwf and pdf will form a controlled issue of the drawing. All other formats (dwg etc.) are deemed to be an uncontrolled issue and any work carried out based on these files is at the recipients own risk. RPS will not accept any responsibility for any errors from the use of these files, either by human error by the recipient, listing of the un-dimensioned measurements, compatibility with the recipients software, and any errors arising when these files are used to aid the recipients drawing production, or setting out on site.

(ii) DO NOT SCALE, use figured dimensions only.

(iii) This drawing is the property of RPS, it is a project confidential classified document. It must not be copied used or its contents divulged without prior written consent. The needs and expectations of client and RPS must be considered when working with this drawing.

(iv) Information including topographical survey, geotechnical investigation and utility detail used in the design have been provided by others.

(v) All Levels refer to Ordnance Survey Datum, Malin Head.

Rev	Date	Drawn By	Amendment / Issue	App
C01	14/06/23	WJR	FINAL ISSUE	MW

West Pier  
Business Campus  
Dun Laoghaire  
Co Dublin

T +353 1 4882900  
F +353 1 2835676  
W [www.rpsgroup.com/ireland](http://www.rpsgroup.com/ireland)  
E [ireland@rpsgroup.com](mailto:ireland@rpsgroup.com)

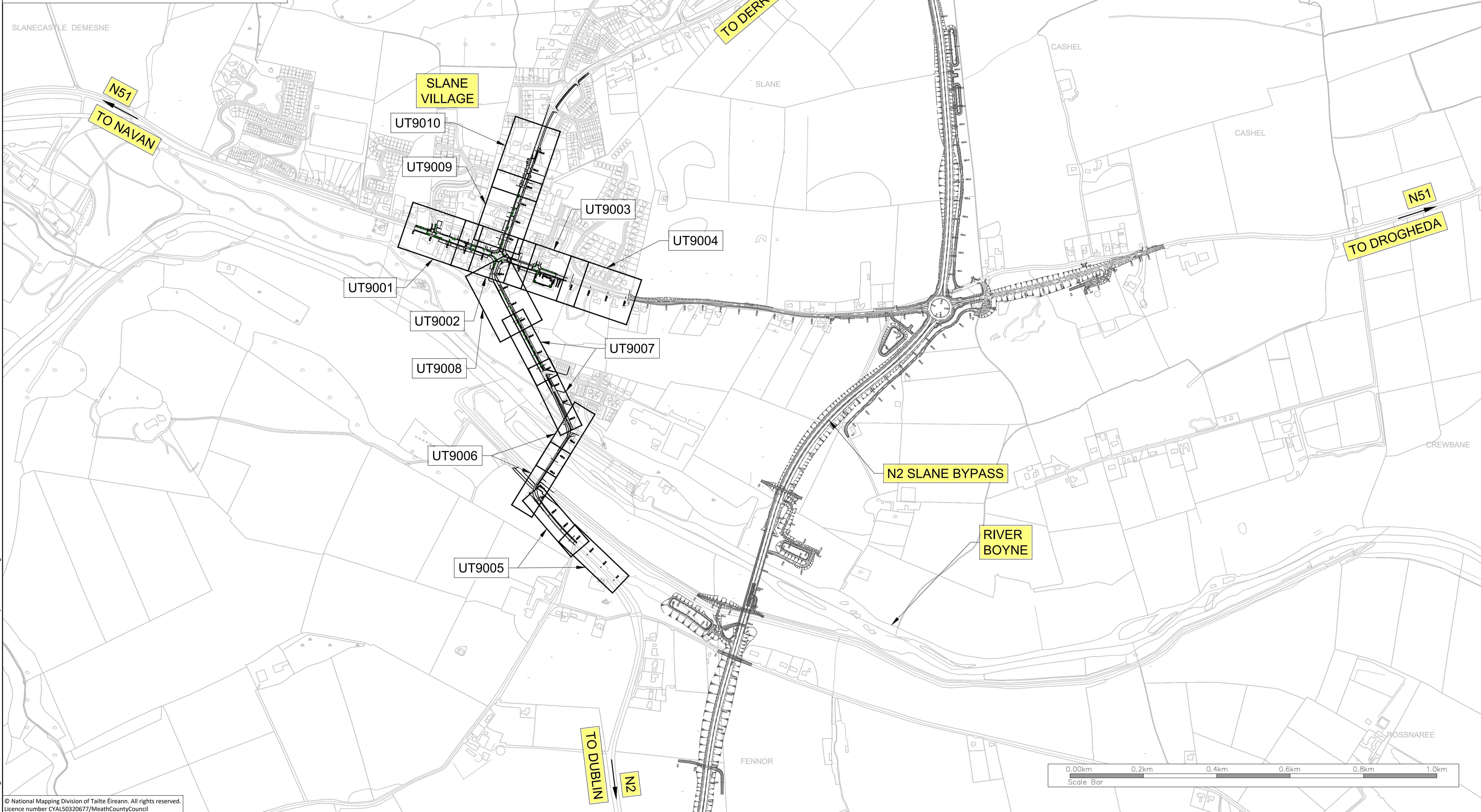
Scale	1:250 @ A1 1:500 @ A3
Created on	06/11/2020
Sheets	10 of 10

Project <b>N2 SLANE BYPASS AND PUBLIC REALM ENHANCEMENT SCHEME</b>		
Title PUBLIC REALM ENHANCEMENT AREA EXISTING UTILITIES SHEET 10 OF 10		
Drawing Number UT8010	Status A1	Rev C01

File Identifier  
MDT0806-RPS-01-PR-DR-C-UT8000-UT8010

**NOTES:**

1. Proposed utility works are indicative only and shall be confirmed at detailed design stage.
2. Exact location of existing underground utilities to be confirmed prior to construction.
3. All utilities and services which are not to be diverted shall be retained and protected in place.
4. Chamber access covers shall be raised / lowered as required to suit proposed ground levels. New access covers shall be provided where necessary.



© National Mapping Division of Tailte Éireann. All rights reserved.  
Licence number CYAL50320677/MeathCountyCouncil

Client

An Roinn Iompair  
Department of Transport

**General Notes**

(i) Hard copies, dwf and pdf will form a controlled issue of the drawing. All other formats (dwg etc.) are deemed to be an uncontrolled issue and any work carried out based on these files is at the recipients own risk. RPS will not accept any responsibility for any errors from the use of these files, either by human error by the recipient, listing of the un-dimensioned measurements, compatibility with the recipients software, and any errors arising when these files are used to aid the recipients drawing production, or setting out on site.

(ii) DO NOT SCALE, use figured dimensions only.

(iii) This drawing is the property of RPS, it is a project confidential classified document. It must not be copied used or its contents divulged without prior written consent. The needs and expectations of client and RPS must be considered when working with this drawing.

(iv) Information including topographical survey, geotechnical investigation and utility detail used in the design have been provided by others.

(v) All Levels refer to Ordnance Survey Datum, Malin Head.

Rev	Date	Drawn By	Amendment / Issue	App
C01	14/06/23	JBR	FINAL ISSUE	MW

West Pier  
Business Campus  
Dun Laoghaire  
Co Dublin

T +353 1 4882900  
F +353 1 2835676  
W www.rpsgroup.com/ireland  
E ireland@rpsgroup.com

Scale	1:10,000 @ A1 1:20,000 @ A3
Created on	02/06/2021
Sheets	01 of 01

Project <b>N2 SLANE BYPASS AND PUBLIC REALM ENHANCEMENT SCHEME</b>		
Title PUBLIC REALM ENHANCEMENT AREA PROPOSED UTILITIES INDEX PLAN OF SHEETS		
Drawing Number UT9000	Status A1	Rev C01

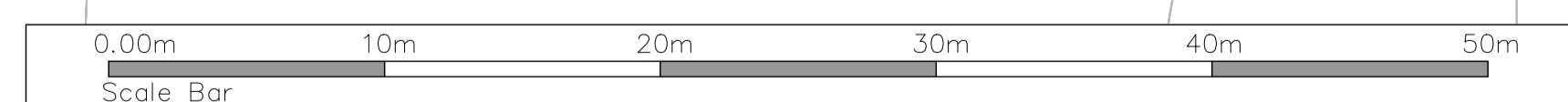
R:\MDT0806\_N2\_Slane Bypass\8\_C Drawings\DG\UT\MDT0806-RPS-01-PR-DR-C-UT9000-UT9010\_Proposed Utilities.dwg

**NOTES:**

- Proposed utility works are indicative only and shall be confirmed at detailed design stage.
- Exact location of existing underground utilities to be confirmed prior to construction.
- All utilities and services which are not to be diverted shall be retained and protected in place.
- Chamber access covers shall be raised / lowered as required to suit proposed ground levels. New access covers shall be provided where necessary.

**LEGEND**

- EXISTING IRISH WATER: WATERMAIN
- FS EXISTING IRISH WATER: FOUL SEWER
- EXISTING MCC DRAINAGE NETWORK
- EIR OH EXISTING EIR: OVERHEAD LINE
- EIR UG EXISTING EIR: UNDERGROUND LINE
- ESB OH EXISTING ESB: MV 10KV-20KV OVERHEAD LINE
- EXISTING ESB: LV OVERHEAD LINE
- ESB UG EXISTING ESB: MV OR LV UNDERGROUND CABLE
- PROPOSED WATERMAIN DIVERSION
- PROPOSED ESB UNDERGROUND LINE
- PROPOSED EIR UNDERGROUND LINE
- EXISTING SERVICE TO BE DECOMMISSIONED



© National Mapping Division of Tailte Éireann. All rights reserved.  
Licence number CYAL50320677/MeathCountyCouncil

Client

**General Notes**

(i) Hard copies, dwf and pdf will form a controlled issue of the drawing. All other formats (dwg etc.) are deemed to be an uncontrolled issue and any work carried out based on these files is at the recipients own risk. RPS will not accept any responsibility for any errors from the use of these files, either by human error by the recipient, listing of the un-dimensioned measurements, compatibility with the recipients software, and any errors arising when these files are used to aid the recipients drawing production, or setting out on site.

(ii) DO NOT SCALE, use figured dimensions only.

(iii) This drawing is the property of RPS, it is a project confidential classified document. It must not be copied used or its contents divulged without prior written consent. The needs and expectations of client and RPS must be considered when working with this drawing.

(iv) Information including topographical survey, geotechnical investigation and utility detail used in the design have been provided by others.

(v) All Levels refer to Ordnance Survey Datum, Malin Head.

Rev	Date	Drawn By	Amendment / Issue	App
C01	14/06/23	MRD	FINAL ISSUE	MW

West Pier  
Business Campus  
Dun Laoghaire  
Co Dublin

T +353 1 4882900  
F +353 1 2835676  
W [www.rpsgroup.com/ireland](http://www.rpsgroup.com/ireland)  
E [ireland@rpsgroup.com](mailto:ireland@rpsgroup.com)

Scale	1:250 @ A1 1:500 @ A3
Created on	06/11/2020
Sheets	01 of 10













Project	<b>N2 SLANE BYPASS AND PUBLIC REALM ENHANCEMENT SCHEME</b>		
Title	PUBLIC REALM ENHANCEMENT AREA PROPOSED UTILITIES SHEET 01 OF 10		
Drawing Number	UT9001	Status	A1
Rev	C01		

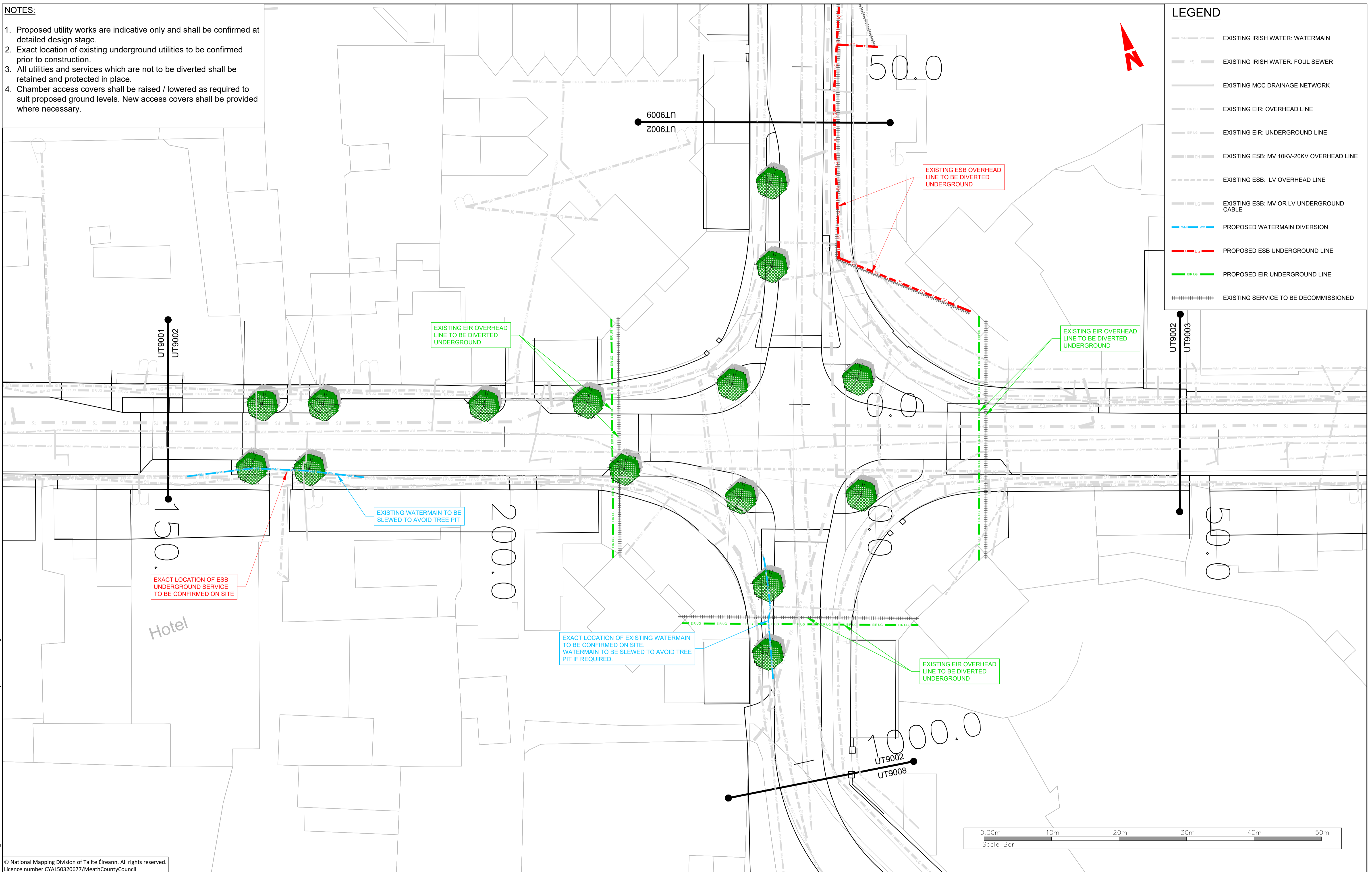
R:\MDT0806\_N2\_Slane Bypass\8\_C Drawings\DG\UT\MDT0806-RPS-01-PR-DR-C-UT9000-UT9010\_Proposed Utilities.dwg

**NOTES:**

- Proposed utility works are indicative only and shall be confirmed at detailed design stage.
- Exact location of existing underground utilities to be confirmed prior to construction.
- All utilities and services which are not to be diverted shall be retained and protected in place.
- Chamber access covers shall be raised / lowered as required to suit proposed ground levels. New access covers shall be provided where necessary.

**LEGEND**

-  EXISTING IRISH WATER: WATERMAIN
-  FS EXISTING IRISH WATER: FOUL SEWER
-  EXISTING MCC DRAINAGE NETWORK
-  EXISTING EIR: OVERHEAD LINE
-  EXISTING EIR: UNDERGROUND LINE
-  EXISTING ESB: MV 10KV-20KV OVERHEAD LINE
-  EXISTING ESB: LV OVERHEAD LINE
-  EXISTING ESB: MV OR LV UNDERGROUND CABLE
-  PROPOSED WATERMAIN DIVERSION
-  PROPOSED ESB UNDERGROUND LINE
-  PROPOSED EIR UNDERGROUND LINE
-  EXISTING SERVICE TO BE DECOMMISSIONED



© National Mapping Division of Tailte Éireann. All rights reserved.  
Licence number CYAL50320677/MeathCountyCouncil

Client



An Roinn Iompair  
Department of Transport

comhairle chontae na mí  
meath county council



**General Notes**

(i) Hard copies, dwf and pdf will form a controlled issue of the drawing. All other formats (dwg etc.) are deemed to be an uncontrolled issue and any work carried out based on these files is at the recipients own risk. RPS will not accept any responsibility for any errors from the use of these files, either by human error by the recipient, listing of the un-dimensioned measurements, compatibility with the recipients software, and any errors arising when these files are used to aid the recipients drawing production, or setting out on site.

(ii) DO NOT SCALE, use figured dimensions only.

(iii) This drawing is the property of RPS, it is a project confidential classified document. It must not be copied used or its contents divulged without prior written consent. The needs and expectations of client and RPS must be considered when working with this drawing.

(iv) Information including topographical survey, geotechnical investigation and utility detail used in the design have been provided by others.

(v) All Levels refer to Ordnance Survey Datum, Malin Head.

Rev	Date	Drawn By	Amendment / Issue	App
C01	14/06/23	MRD	FINAL ISSUE	MW



West Pier  
Business Campus  
Dun Laoghaire  
Co Dublin

T +353 1 4882900  
F +353 1 2835676  
W [www.rpsgroup.com/ireland](http://www.rpsgroup.com/ireland)  
E [ireland@rpsgroup.com](mailto:ireland@rpsgroup.com)

Scale	1:250 @ A1 1:500 @ A3
Created on	06/11/2020
Sheets	02 of 10













Project	<b>N2 SLANE BYPASS AND PUBLIC REALM ENHANCEMENT SCHEME</b>		
Title	PUBLIC REALM ENHANCEMENT AREA PROPOSED UTILITIES SHEET 02 OF 10		
Drawing Number	UT9002	Status	A1
Rev	C01		

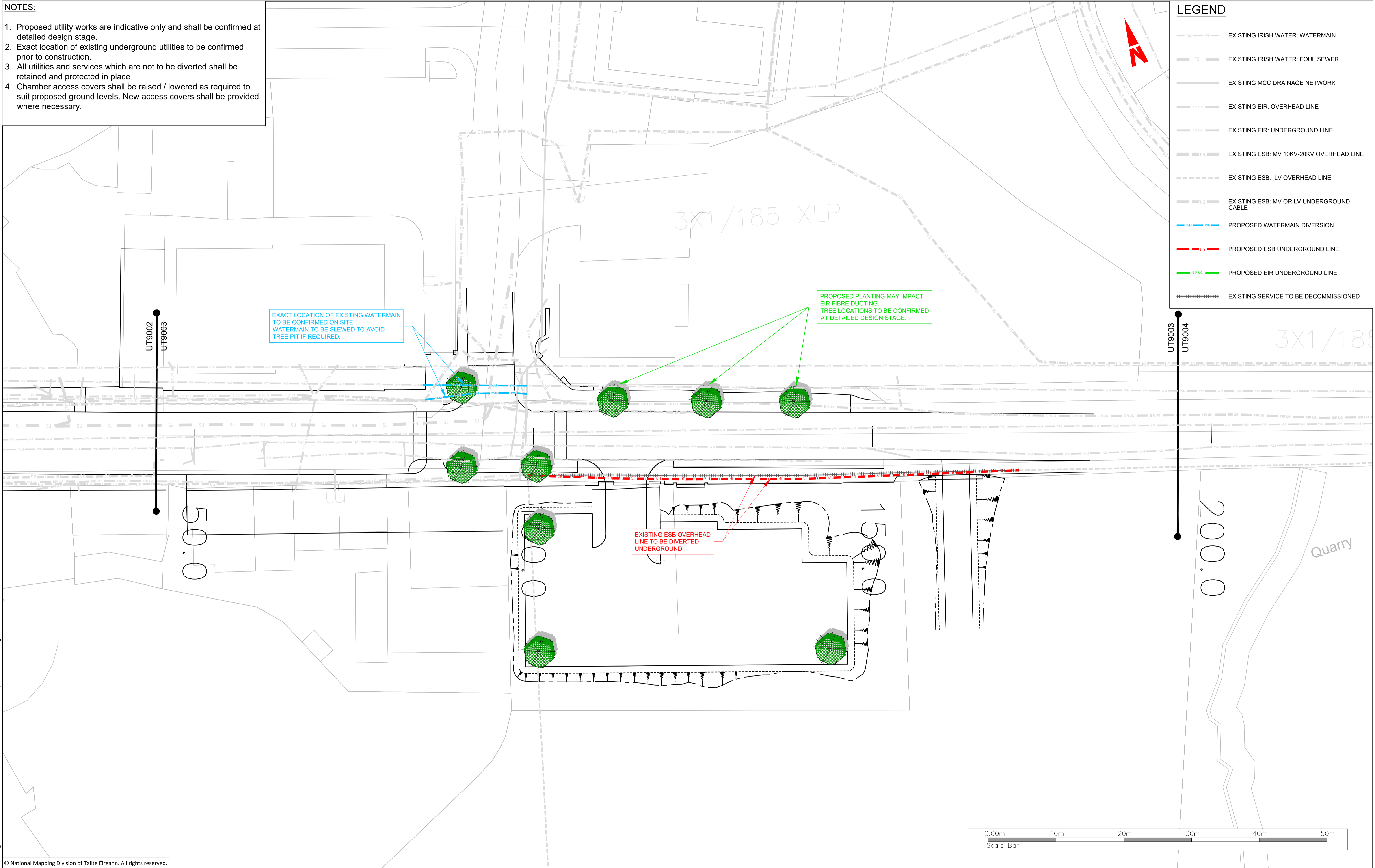
R:\MDT0806\_N2\_Slane Bypass\8\_C Drawings\DG\UT\MDT0806-RPS-01-PR-DR-C-UT9000-UT9010\_Proposed Utilities.dwg

**NOTES:**

- Proposed utility works are indicative only and shall be confirmed at detailed design stage.
- Exact location of existing underground utilities to be confirmed prior to construction.
- All utilities and services which are not to be diverted shall be retained and protected in place.
- Chamber access covers shall be raised / lowered as required to suit proposed ground levels. New access covers shall be provided where necessary.

**LEGEND**

-  EXISTING IRISH WATER: WATERMAIN
-  FS EXISTING IRISH WATER: FOUL SEWER
-  EXISTING MCC DRAINAGE NETWORK
-  EXISTING EIR: OVERHEAD LINE
-  EXISTING EIR: UNDERGROUND LINE
-  EXISTING ESB: MV 10KV-20KV OVERHEAD LINE
-  EXISTING ESB: LV OVERHEAD LINE
-  EXISTING ESB: MV OR LV UNDERGROUND CABLE
-  PROPOSED WATERMAIN DIVERSION
-  PROPOSED ESB UNDERGROUND LINE
-  PROPOSED EIR UNDERGROUND LINE
-  EXISTING SERVICE TO BE DECOMMISSIONED



© National Mapping Division of Tailte Éireann. All rights reserved.  
Licence number CYALS0320677/MeathCountyCouncil

Client



An Roinn Iompair  
Department of Transport

comhairle chontae na mí  
meath county council

**General Notes**

(i) Hard copies, dwf and pdf will form a controlled issue of the drawing. All other formats (dwg etc.) are deemed to be an uncontrolled issue and any work carried out based on these files is at the recipients own risk. RPS will not accept any responsibility for any errors from the use of these files, either by human error by the recipient, listing of the un-dimensioned measurements, compatibility with the recipients software, and any errors arising when these files are used to aid the recipients drawing production, or setting out on site.

(ii) DO NOT SCALE, use figured dimensions only.

(iii) This drawing is the property of RPS, it is a project confidential classified document. It must not be copied used or its contents divulged without prior written consent. The needs and expectations of client and RPS must be considered when working with this drawing.

(iv) Information including topographical survey, geotechnical investigation and utility detail used in the design have been provided by others.

(v) All Levels refer to Ordnance Survey Datum, Malin Head.

Rev	Date	Drawn By	Amendment / Issue	App
C01	14/06/23	MRD	FINAL ISSUE	MW



West Pier  
Business Campus  
Dun Laoghaire  
Co Dublin

T +353 1 4882900  
F +353 1 2835676  
W [www.rpsgroup.com/ireland](http://www.rpsgroup.com/ireland)  
E [ireland@rpsgroup.com](mailto:ireland@rpsgroup.com)

Scale	1:250 @ A1 1:500 @ A3
Created on	06/11/2020
Sheets	03 of 10

Project	<b>N2 SLANE BYPASS AND PUBLIC REALM ENHANCEMENT SCHEME</b>		
Title	PUBLIC REALM ENHANCEMENT AREA PROPOSED UTILITIES SHEET 03 OF 10		
Drawing Number	UT9003	Status	A1
Rev	C01		

R:\MDT0806\_N2\_Slane Bypass\8\_C Drawings\DWG\UTMD\0806-RPS-01-PR-DR-C-UT9000-UT9010\_Proposed Utilities.dwg















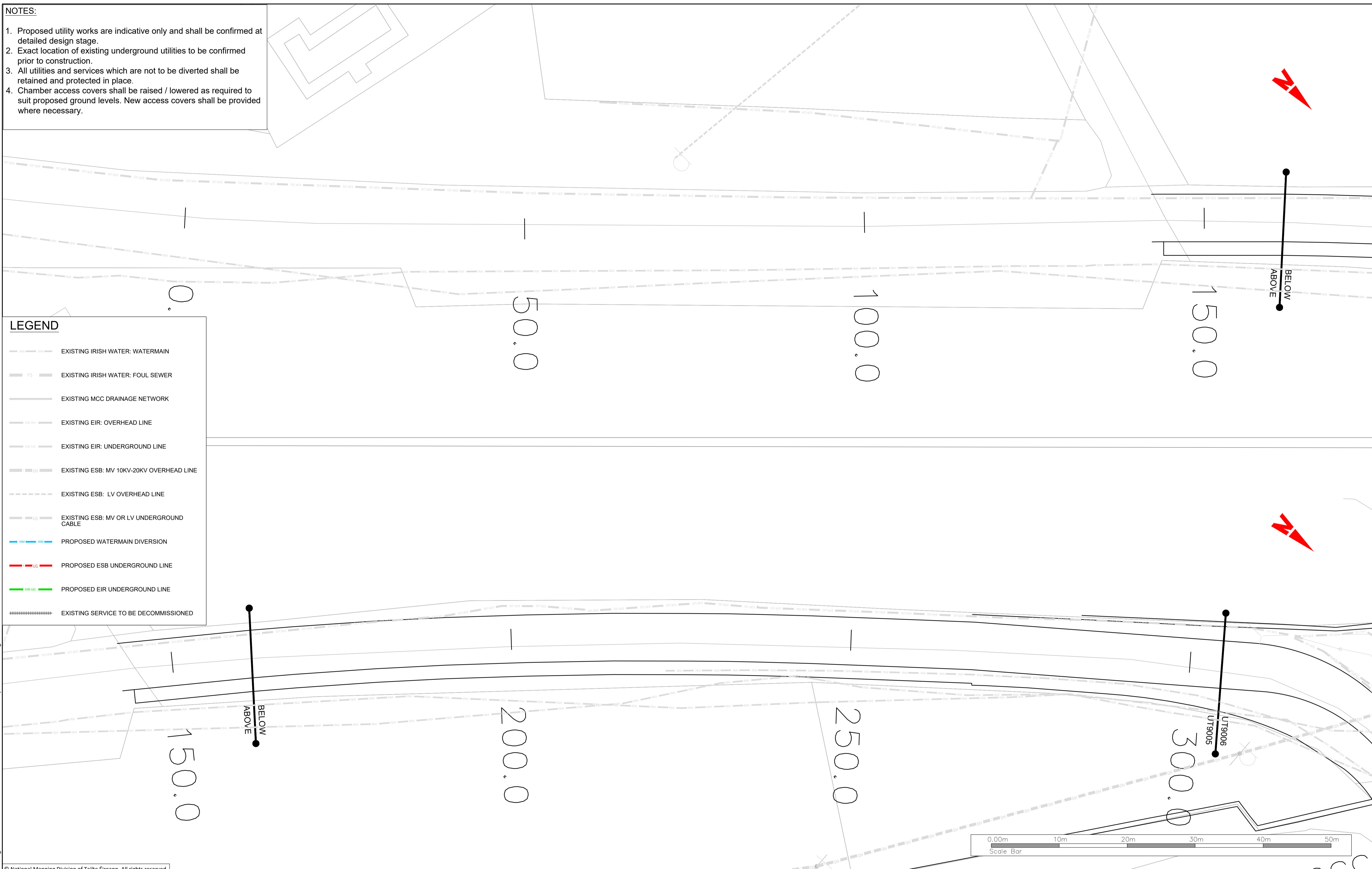


**NOTES:**

- Proposed utility works are indicative only and shall be confirmed at detailed design stage.
- Exact location of existing underground utilities to be confirmed prior to construction.
- All utilities and services which are not to be diverted shall be retained and protected in place.
- Chamber access covers shall be raised / lowered as required to suit proposed ground levels. New access covers shall be provided where necessary.

**LEGEND**

-  EXISTING IRISH WATER: WATERMAIN
-  PS EXISTING IRISH WATER: FOUL SEWER
-  EXISTING MCC DRAINAGE NETWORK
-  EIR OH EXISTING EIR: OVERHEAD LINE
-  EIR UG EXISTING EIR: UNDERGROUND LINE
-  OH EXISTING ESB: MV 10KV-20KV OVERHEAD LINE
-  EXISTING ESB: LV OVERHEAD LINE
-  UG EXISTING ESB: MV OR LV UNDERGROUND CABLE
-  WM PROPOSED WATERMAIN DIVERSION
-  UG PROPOSED ESB UNDERGROUND LINE
-  EIR UG PROPOSED EIR UNDERGROUND LINE
-  EXISTING SERVICE TO BE DECOMMISSIONED



R:\MDT0806\_N2\_Slane Bypass\8\_C Drawings\DG\UT\MDT0806-RPS-01-PR-DR-C-UT9000-UT9010\_Proposed Utilities.dwg

© National Mapping Division of Tailte Éireann. All rights reserved.  
Licence number CYA50320677/MeathCountyCouncil

Client



**General Notes**

(i) Hard copies, dwf and pdf will form a controlled issue of the drawing. All other formats (dwg etc.) are deemed to be an uncontrolled issue and any work carried out based on these files is at the recipients own risk. RPS will not accept any responsibility for any errors from the use of these files, either by human error by the recipient, listing of the un-dimensioned measurements, compatibility with the recipients software, and any errors arising when these files are used to aid the recipients drawing production, or setting out on site.

(ii) DO NOT SCALE, use figured dimensions only.

(iii) This drawing is the property of RPS, it is a project confidential classified document. It must not be copied used or its contents divulged without prior written consent. The needs and expectations of client and RPS must be considered when working with this drawing.

(iv) Information including topographical survey, geotechnical investigation and utility detail used in the design have been provided by others.

(v) All Levels refer to Ordnance Survey Datum, Malin Head.

Rev	Date	Dim Chk	Amendment / Issue	App
C01	14/06/23	MRD	FINAL ISSUE	MW




West Pier  
Business Campus  
Dun Laoghaire  
Co Dublin

T +353 1 4882900  
F +353 1 2835676  
W [www.rpsgroup.com/ireland](http://www.rpsgroup.com/ireland)  
E [ireland@rpsgroup.com](mailto:ireland@rpsgroup.com)

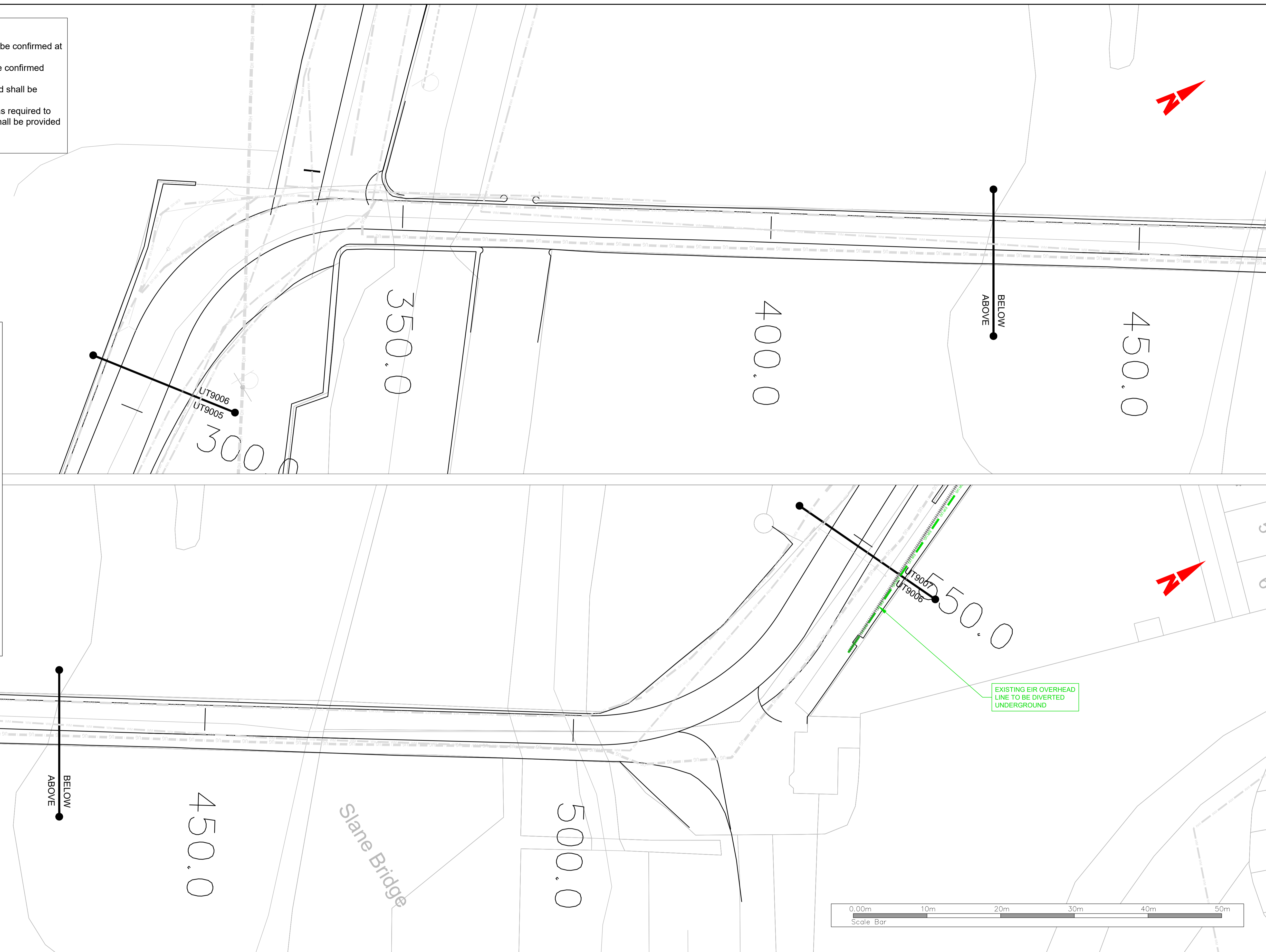
Scale	1:250 @ A1 1:500 @ A3
Created on	06/11/2020
Sheets	05 of 10

Project	<b>N2 SLANE BYPASS AND PUBLIC REALM ENHANCEMENT SCHEME</b>		
Title	PUBLIC REALM ENHANCEMENT AREA PROPOSED UTILITIES SHEET 05 OF 10		
Drawing Number	UT9005	Status	A1
Rev	C01		



- NOTES:**
- Proposed utility works are indicative only and shall be confirmed at detailed design stage.
  - Exact location of existing underground utilities to be confirmed prior to construction.
  - All utilities and services which are not to be diverted shall be retained and protected in place.
  - Chamber access covers shall be raised / lowered as required to suit proposed ground levels. New access covers shall be provided where necessary.

- LEGEND**
- EXISTING IRISH WATER: WATERMAIN
  - FS --- EXISTING IRISH WATER: FOUL SEWER
  - EXISTING MCC DRAINAGE NETWORK
  - EIR OH --- EXISTING EIR: OVERHEAD LINE
  - EIR UG --- EXISTING EIR: UNDERGROUND LINE
  - OH --- EXISTING ESB: MV 10KV-20KV OVERHEAD LINE
  - LV --- EXISTING ESB: LV OVERHEAD LINE
  - UG --- EXISTING ESB: MV OR LV UNDERGROUND CABLE
  - WM --- PROPOSED WATERMAIN DIVERSION
  - UG --- PROPOSED ESB UNDERGROUND LINE
  - EIR UG --- PROPOSED EIR UNDERGROUND LINE
  - EXISTING SERVICE TO BE DECOMMISSIONED



R:\MDT0806\_N2\_Slaine Bypass\8\_C Drawings\DG\UT\MDT0806-RPS-01-PR-DR-C-UT9000-UT9010-Proposed Utilities.dwg

© National Mapping Division of Tailte Éireann. All rights reserved.  
Licence number CYAL50320677/MeathCountyCouncil

Client

**General Notes**

(i) Hard copies, dwf and pdf will form a controlled issue of the drawing. All other formats (dwg etc.) are deemed to be an uncontrolled issue and any work carried out based on these files is at the recipients own risk. RPS will not accept any responsibility for any errors from the use of these files, either by human error by the recipient, listing of the un-dimensioned measurements, compatibility with the recipients software, and any errors arising when these files are used to aid the recipients drawing production, or setting out on site.

(ii) DO NOT SCALE, use figured dimensions only.

(iii) This drawing is the property of RPS, it is a project confidential classified document. It must not be copied used or its contents divulged without prior written consent. The needs and expectations of client and RPS must be considered when working with this drawing.

(iv) Information including topographical survey, geotechnical investigation and utility detail used in the design have been provided by others.

(v) All Levels refer to Ordnance Survey Datum, Malin Head.

Rev	Date	Drawn By	Amendment / Issue	App
C01	14/06/23	MP	FINAL ISSUE	MP

**rps**

West Pier  
Business Campus  
Dun Laoghaire  
Co Dublin

T +353 1 4882900  
F +353 1 2835676  
W [www.rpsgroup.com/ireland](http://www.rpsgroup.com/ireland)  
E [ireland@rpsgroup.com](mailto:ireland@rpsgroup.com)

Scale	1:250 @ A1 1:500 @ A3
Created on	06/11/2020
Sheets	06 of 10












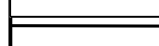
Project	<b>N2 SLANE BYPASS AND PUBLIC REALM ENHANCEMENT SCHEME</b>		
Title	PUBLIC REALM ENHANCEMENT AREA PROPOSED UTILITIES SHEET 06 OF 10		
Drawing Number	UT9006	Status	A1
Rev	C01		

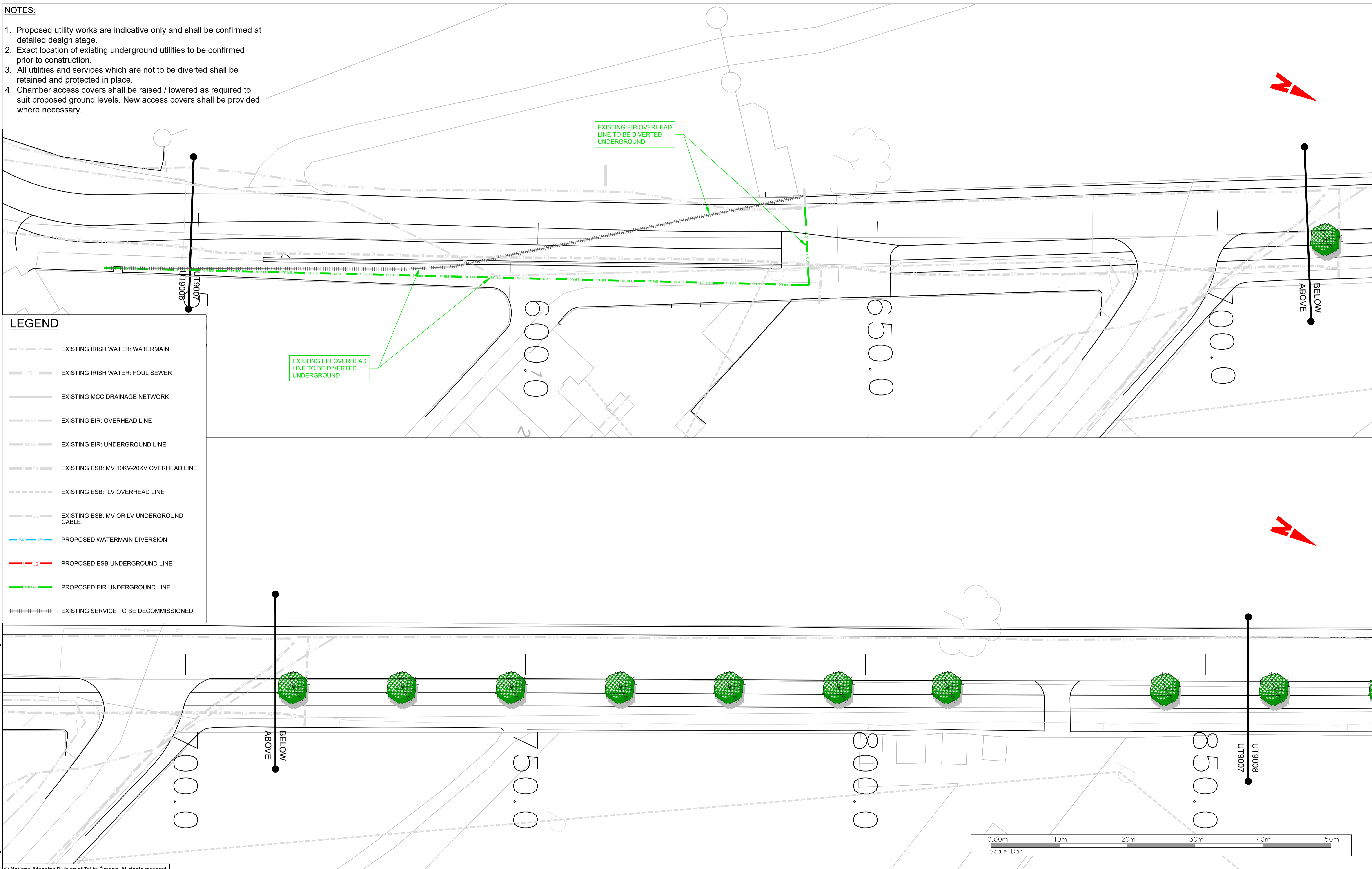
File Identifier  
MDT0806-RPS-01-PR-DR-C-UT9000-UT9010

**NOTES:**

1. Proposed utility works are indicative only and shall be confirmed at detailed design stage.
2. Exact location of existing underground utilities to be confirmed prior to construction.
3. All utilities and services which are not to be diverted shall be retained and protected in place.
4. Chamber access covers shall be raised / lowered as required to suit proposed ground levels. New access covers shall be provided where necessary.

**LEGEND**

-  EXISTING IRISH WATER: WATERMAIN
-  FS EXISTING IRISH WATER: FOUL SEWER
-  EXISTING MCC DRAINAGE NETWORK
-  EXISTING EIR: OVERHEAD LINE
-  EXISTING EIR: UNDERGROUND LINE
-  EXISTING ESB: MV 10KV-20KV OVERHEAD LINE
-  EXISTING ESB: LV OVERHEAD LINE
-  EXISTING ESB: MV OR LV UNDERGROUND CABLE
-  PROPOSED WATERMAIN DIVERSION
-  PROPOSED ESB UNDERGROUND LINE
-  PROPOSED EIR UNDERGROUND LINE
-  EXISTING SERVICE TO BE DECOMMISSIONED



© National Mapping Division of Tailte Éireann. All rights reserved.  
Licence number CYAL50320677/MeathCountyCouncil

Client




**General Notes**

(i) Hard copies, dwf and pdf will form a controlled issue of the drawing. All other formats (dwg etc.) are deemed to be an uncontrolled issue and any work carried out based on these files is at the recipients own risk. RPS will not accept any responsibility for any errors from the use of these files, either by human error by the recipient, listing of the un-dimensioned measurements, compatibility with the recipients software, and any errors arising when these files are used to aid the recipients drawing production, or setting out on site.

(ii) DO NOT SCALE, use figured dimensions only.

(iii) This drawing is the property of RPS, it is a project confidential classified document. It must not be copied used or its contents divulged without prior written consent. The needs and expectations of client and RPS must be considered when working with this drawing.

(iv) Information including topographical survey, geotechnical investigation and utility detail used in the design have been provided by others.

(v) All Levels refer to Ordnance Survey Datum, Malin Head.

Rev	Date	Drawn By	Amendment / Issue	App
C01	14/06/23	MRD	FINAL ISSUE	MW



West Pier  
Business Campus  
Dun Laoghaire  
Co Dublin

T +353 1 4882900  
F +353 1 2835676  
W [www.rpsgroup.com/ireland](http://www.rpsgroup.com/ireland)  
E [ireland@rpsgroup.com](mailto:ireland@rpsgroup.com)

Scale	1:250 @ A1 1:500 @ A3
Created on	06/11/2020
Sheets	07 of 10













Project <b>N2 SLANE BYPASS AND PUBLIC REALM ENHANCEMENT SCHEME</b>		
Title PUBLIC REALM ENHANCEMENT AREA PROPOSED UTILITIES SHEET 07 OF 10		
Drawing Number UT9007	Status A1	Rev C01

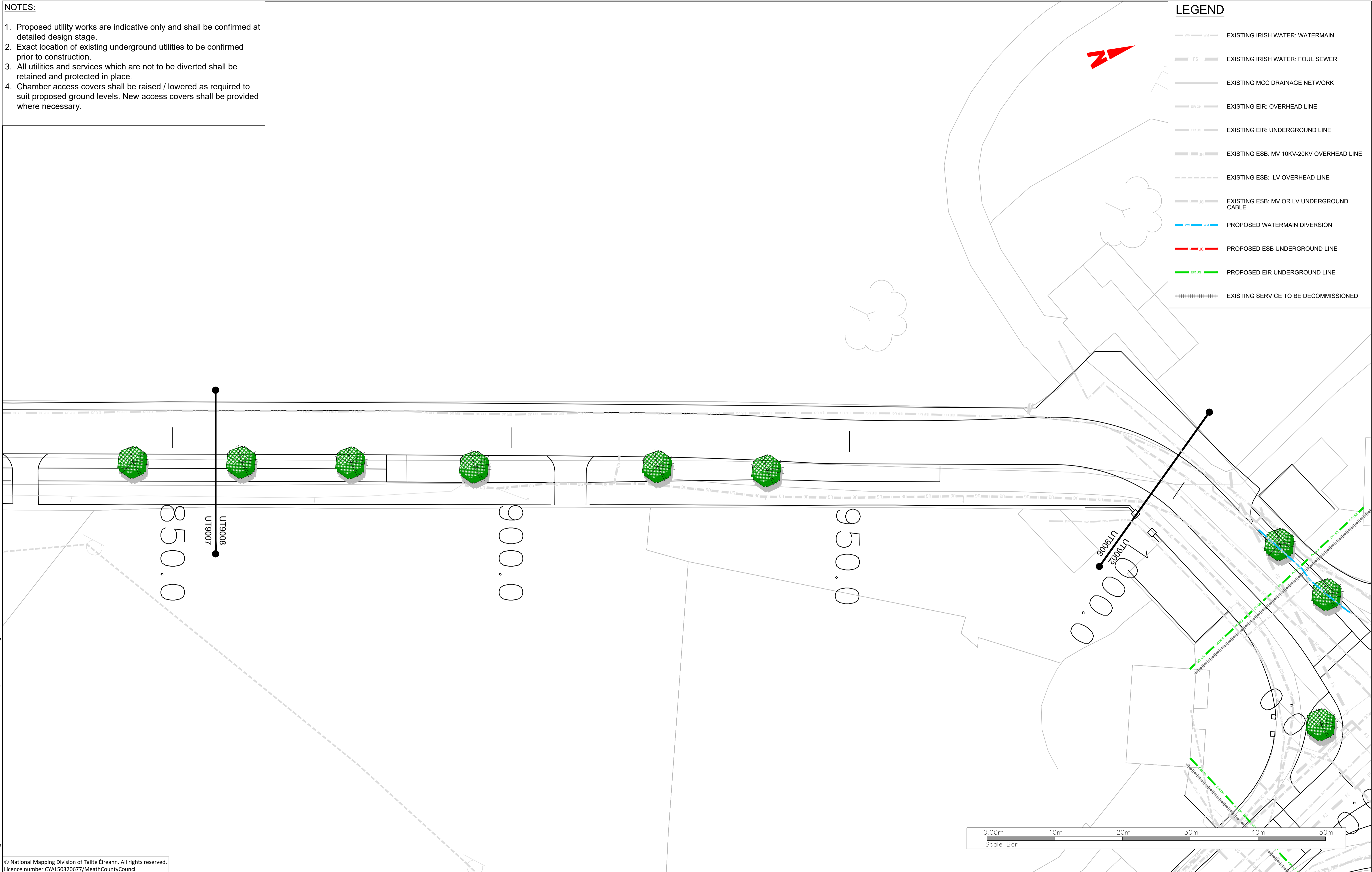
R:\MDT0806\_N2\_Slane Bypass\8\_C Drawings\DWG\UTMDT0806-RPS-01-PR-DR-C-UT9000-UT9010-Proposed Utilities.dwg

**NOTES:**

- Proposed utility works are indicative only and shall be confirmed at detailed design stage.
- Exact location of existing underground utilities to be confirmed prior to construction.
- All utilities and services which are not to be diverted shall be retained and protected in place.
- Chamber access covers shall be raised / lowered as required to suit proposed ground levels. New access covers shall be provided where necessary.

**LEGEND**

-  EXISTING IRISH WATER: WATERMAIN
-  FS EXISTING IRISH WATER: FOUL SEWER
-  EXISTING MCC DRAINAGE NETWORK
-  EXISTING EIR: OVERHEAD LINE
-  EXISTING EIR: UNDERGROUND LINE
-  EXISTING ESB: MV 10KV-20KV OVERHEAD LINE
-  EXISTING ESB: LV OVERHEAD LINE
-  EXISTING ESB: MV OR LV UNDERGROUND CABLE
-  PROPOSED WATERMAIN DIVERSION
-  PROPOSED ESB UNDERGROUND LINE
-  PROPOSED EIR UNDERGROUND LINE
-  EXISTING SERVICE TO BE DECOMMISSIONED



R:\MDT0806\_N2\_Slaine Bypass\8\_0 Drawings\DWG\UTMDT0806-RPS-01-PR-DR-C-UT9000-UT9010\_Proposed Utilities.dwg

© National Mapping Division of Tailte Éireann. All rights reserved.  
Licence number CYAL50320677/MeathCountyCouncil

Client




**General Notes**

(i) Hard copies, dwf and pdf will form a controlled issue of the drawing. All other formats (dwg etc.) are deemed to be an uncontrolled issue and any work carried out based on these files is at the recipients own risk. RPS will not accept any responsibility for any errors from the use of these files, either by human error by the recipient, listing of the un-dimensioned measurements, compatibility with the recipients software, and any errors arising when these files are used to aid the recipients drawing production, or setting out on site.

(ii) DO NOT SCALE, use figured dimensions only.

(iii) This drawing is the property of RPS, it is a project confidential classified document. It must not be copied used or its contents divulged without prior written consent. The needs and expectations of client and RPS must be considered when working with this drawing.

(iv) Information including topographical survey, geotechnical investigation and utility detail used in the design have been provided by others.

(v) All Levels refer to Ordnance Survey Datum, Malin Head.

Rev	Date	Drawn By	Amendment / Issue	App
C01	14/06/23	MRD	FINAL ISSUE	MW



West Pier  
Business Campus  
Dun Laoghaire  
Co Dublin

T +353 1 4882900  
F +353 1 2835676  
W [www.rpsgroup.com/ireland](http://www.rpsgroup.com/ireland)  
E [ireland@rpsgroup.com](mailto:ireland@rpsgroup.com)

Scale	1:250 @ A1 1:500 @ A3
Created on	06/11/2020
Sheets	08 of 10

Project	<b>N2 SLANE BYPASS AND PUBLIC REALM ENHANCEMENT SCHEME</b>		
Title	PUBLIC REALM ENHANCEMENT AREA PROPOSED UTILITIES SHEET 08 OF 10		
Drawing Number	UT9008	Status	A1
Rev	C01		

File Identifier  
MDT0806-RPS-01-PR-DR-C-UT9000-UT9010

**NOTES:**

- Proposed utility works are indicative only and shall be confirmed at detailed design stage.
- Exact location of existing underground utilities to be confirmed prior to construction.
- All utilities and services which are not to be diverted shall be retained and protected in place.
- Chamber access covers shall be raised / lowered as required to suit proposed ground levels. New access covers shall be provided where necessary.

**LEGEND**

- EXISTING IRISH WATER: WATERMAIN
- FS EXISTING IRISH WATER: FOUL SEWER
- EXISTING MCC DRAINAGE NETWORK
- EXISTING EIR: OVERHEAD LINE
- EXISTING EIR: UNDERGROUND LINE
- EXISTING ESB: MV 10KV-20KV OVERHEAD LINE
- EXISTING ESB: LV OVERHEAD LINE
- EXISTING ESB: MV OR LV UNDERGROUND CABLE
- PROPOSED WATERMAIN DIVERSION
- PROPOSED ESB UNDERGROUND LINE
- PROPOSED EIR UNDERGROUND LINE
- EXISTING SERVICE TO BE DECOMMISSIONED



Shláine  
Baile  
Slane

UT9002  
UT9009

UT9009  
UT9010

EXISTING ESB OVERHEAD LINE TO BE DIVERTED UNDERGROUND

EXISTING ESB OVERHEAD LINE TO BE DIVERTED UNDERGROUND

EXISTING ESB OVERHEAD LINE TO BE DIVERTED UNDERGROUND

EXISTING ESB OVERHEAD LINE TO BE DIVERTED UNDERGROUND

EXISTING ESB OVERHEAD LINE TO BE DIVERTED UNDERGROUND

EXISTING ESB OVERHEAD LINE TO BE DIVERTED UNDERGROUND

EXISTING ESB OVERHEAD LINES TO BE DIVERTED UNDERGROUND

EXISTING ESB OVERHEAD LINES TO BE DIVERTED UNDERGROUND

EXISTING ESB OVERHEAD LINES TO BE DIVERTED UNDERGROUND

EXISTING EIR OVERHEAD LINE TO BE DIVERTED UNDERGROUND

EXISTING ESB OVERHEAD LINES TO BE DIVERTED UNDERGROUND


50.0

100.0

150.0

200.0

Leah



R:\MDT0806\_N2\_Slaine Bypass\8\_C Drawings\B\G\UT\MDT0806-RPS-01-PR-DR-C-UT9000-UT9010\_Proposed Utilities.dwg

© National Mapping Division of Tailte Éireann. All rights reserved.  
Licence number CYAL50320677/MeathCountyCouncil

Client

**General Notes**

(i) Hard copies, dwf and pdf will form a controlled issue of the drawing. All other formats (dwg etc.) are deemed to be an uncontrolled issue and any work carried out based on these files is at the recipients own risk. RPS will not accept any responsibility for any errors from the use of these files, either by human error by the recipient, listing of the un-dimensioned measurements, compatibility with the recipients software, and any errors arising when these files are used to aid the recipients drawing production, or setting out on site.

(ii) DO NOT SCALE, use figured dimensions only.

(iii) This drawing is the property of RPS, it is a project confidential classified document. It must not be copied used or its contents divulged without prior written consent. The needs and expectations of client and RPS must be considered when working with this drawing.

(iv) Information including topographical survey, geotechnical investigation and utility detail used in the design have been provided by others.

(v) All Levels refer to Ordnance Survey Datum, Malin Head.

Rev	Date	Drawn By	Amendment / Issue	App
C01	14/06/23	JBR	FINAL ISSUE	MW

West Pier  
Business Campus  
Dun Laoghaire  
Co Dublin

T +353 1 4882900  
F +353 1 2835676  
W [www.rpsgroup.com/ireland](http://www.rpsgroup.com/ireland)  
E [ireland@rpsgroup.com](mailto:ireland@rpsgroup.com)

Scale	1:250 @ A1 1:500 @ A3
Created on	06/11/2020
Sheets	09 of 10













Project	<b>N2 SLANE BYPASS AND PUBLIC REALM ENHANCEMENT SCHEME</b>		
Title	PUBLIC REALM ENHANCEMENT AREA PROPOSED UTILITIES SHEET 09 OF 10		
Drawing Number	UT9009	Status	A1
Rev	C01		

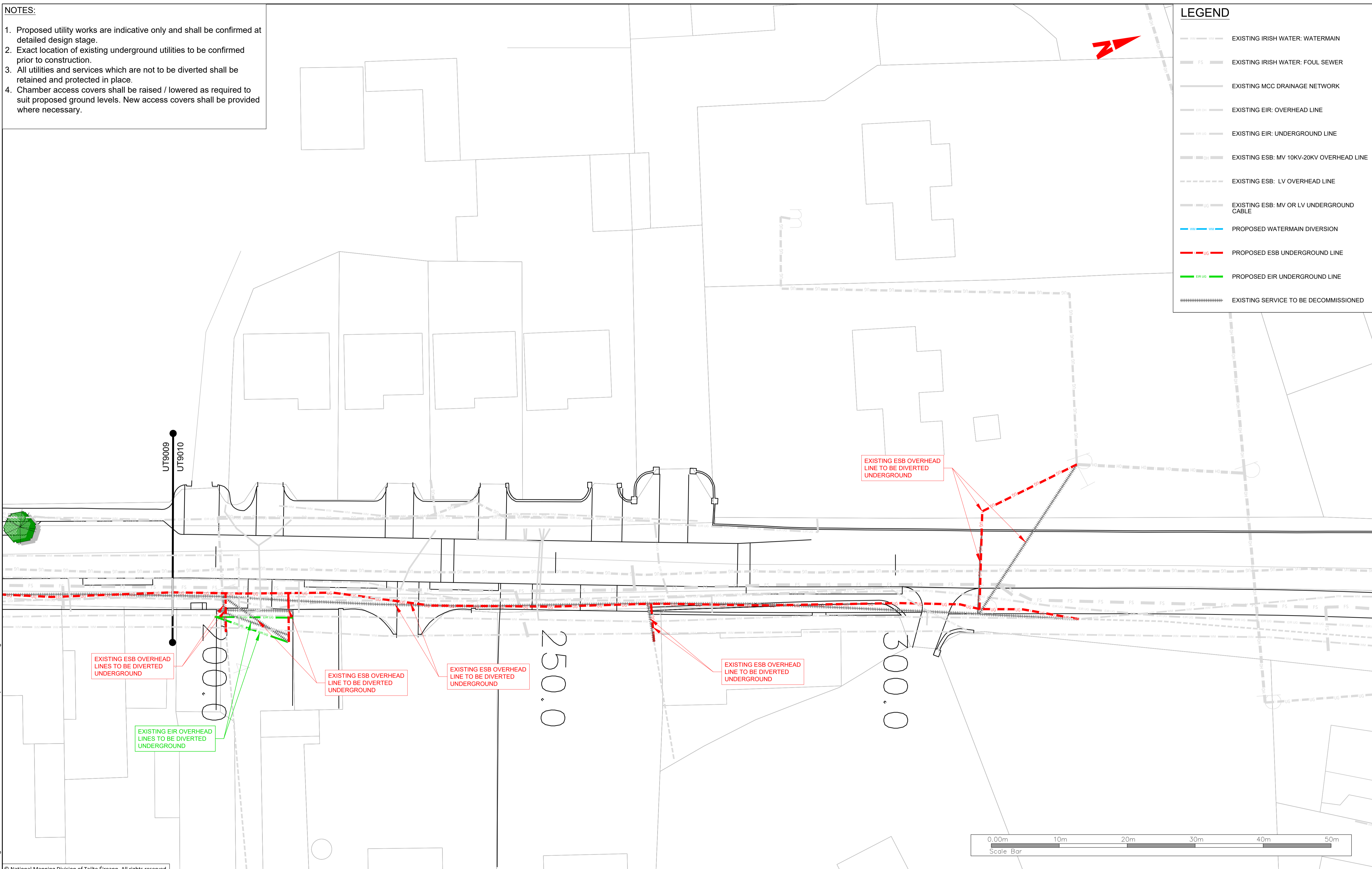
File Identifier  
MDT0806-RPS-01-PR-DR-C-UT9000-UT9010

**NOTES:**

- Proposed utility works are indicative only and shall be confirmed at detailed design stage.
- Exact location of existing underground utilities to be confirmed prior to construction.
- All utilities and services which are not to be diverted shall be retained and protected in place.
- Chamber access covers shall be raised / lowered as required to suit proposed ground levels. New access covers shall be provided where necessary.

**LEGEND**

-  EXISTING IRISH WATER: WATERMAIN
-  FS EXISTING IRISH WATER: FOUL SEWER
-  EXISTING MCC DRAINAGE NETWORK
-  EXISTING EIR: OVERHEAD LINE
-  EXISTING EIR: UNDERGROUND LINE
-  EXISTING ESB: MV 10KV-20KV OVERHEAD LINE
-  EXISTING ESB: LV OVERHEAD LINE
-  EXISTING ESB: MV OR LV UNDERGROUND CABLE
-  PROPOSED WATERMAIN DIVERSION
-  PROPOSED ESB UNDERGROUND LINE
-  PROPOSED EIR UNDERGROUND LINE
-  EXISTING SERVICE TO BE DECOMMISSIONED



R:\MDT0806\_N2\_Slane Bypass\8\_C Drawings\8\GUT\MDT0806-RPS-01-PR-DR-C-UT9000-UT9010\_Proposed Utilities.dwg

© National Mapping Division of Tailte Éireann. All rights reserved.  
Licence number CYAL50320677/MeathCountyCouncil

Client



An Roinn Iompair  
Department of Transport

comhairle chontae na mí  
meath county council



**General Notes**

(i) Hard copies, dwf and pdf will form a controlled issue of the drawing. All other formats (dwg etc.) are deemed to be an uncontrolled issue and any work carried out based on these files is at the recipients own risk. RPS will not accept any responsibility for any errors from the use of these files, either by human error by the recipient, listing of the un-dimensioned measurements, compatibility with the recipients software, and any errors arising when these files are used to aid the recipients drawing production, or setting out on site.

(ii) DO NOT SCALE, use figured dimensions only.

(iii) This drawing is the property of RPS, it is a project confidential classified document. It must not be copied used or its contents divulged without prior written consent. The needs and expectations of client and RPS must be considered when working with this drawing.

(iv) Information including topographical survey, geotechnical investigation and utility detail used in the design have been provided by others.

(v) All Levels refer to Ordnance Survey Datum, Malin Head.

Rev	Date	Drawn By	Amendment / Issue	App
C01	14/06/23	MRD	FINAL ISSUE	MW



West Pier  
Business Campus  
Dun Laoghaire  
Co Dublin

T +353 1 4882900  
F +353 1 2835676  
W [www.rpsgroup.com/ireland](http://www.rpsgroup.com/ireland)  
E [ireland@rpsgroup.com](mailto:ireland@rpsgroup.com)

Scale	1:250 @ A1 1:500 @ A3
Created on	06/11/2020
Sheets	10 of 10

Project	<b>N2 SLANE BYPASS AND PUBLIC REALM ENHANCEMENT SCHEME</b>		
Title	PUBLIC REALM ENHANCEMENT AREA PROPOSED UTILITIES SHEET 10 OF 10		
Drawing Number	UT9010	Status	A1
Rev	C01		

File Identifier  
MDT0806-RPS-01-PR-DR-C-UT9000-UT9010