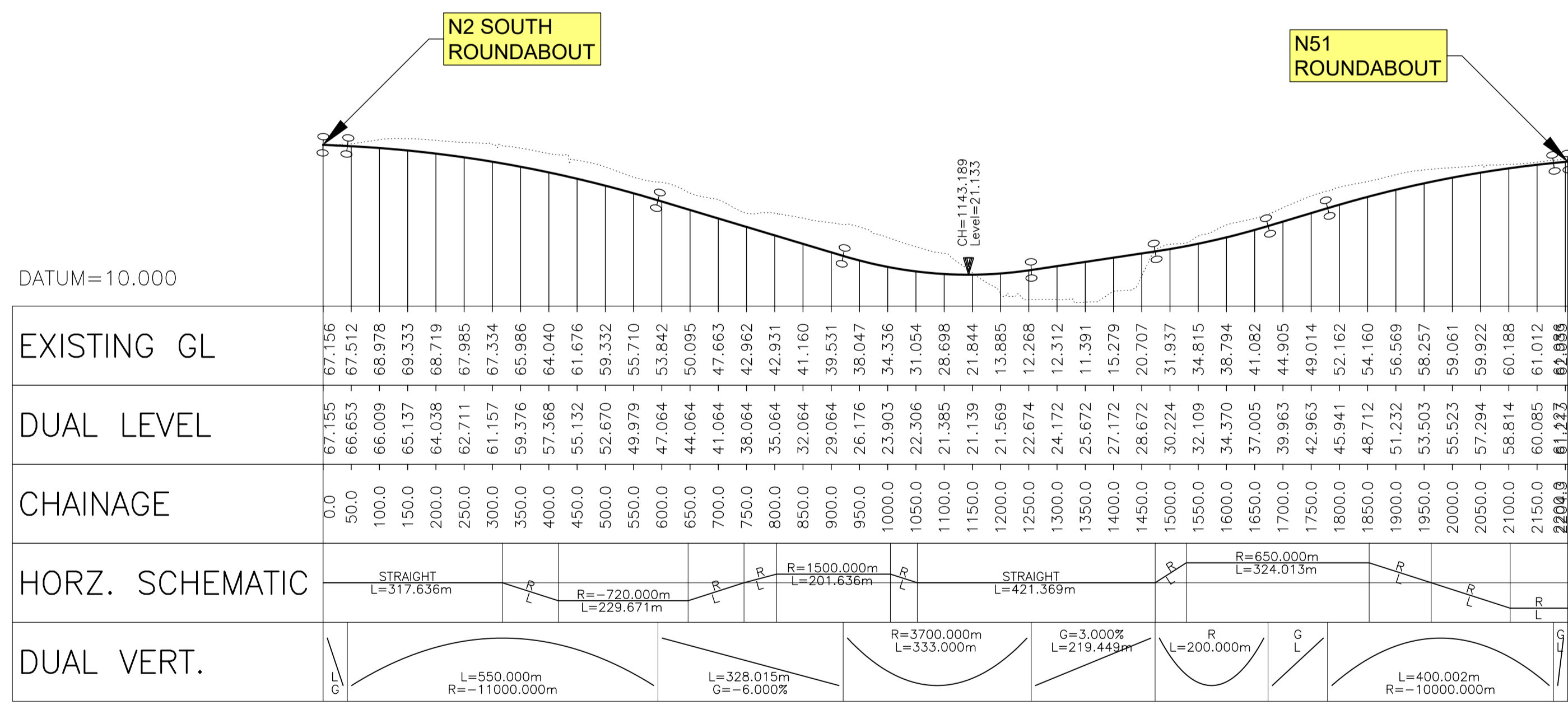
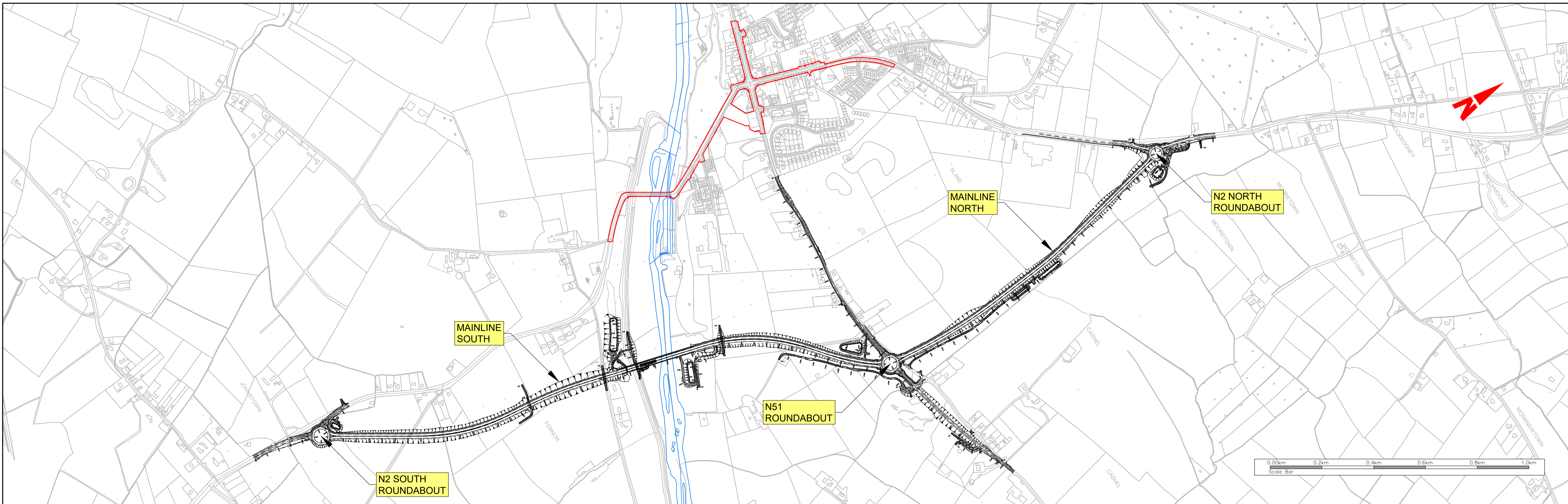


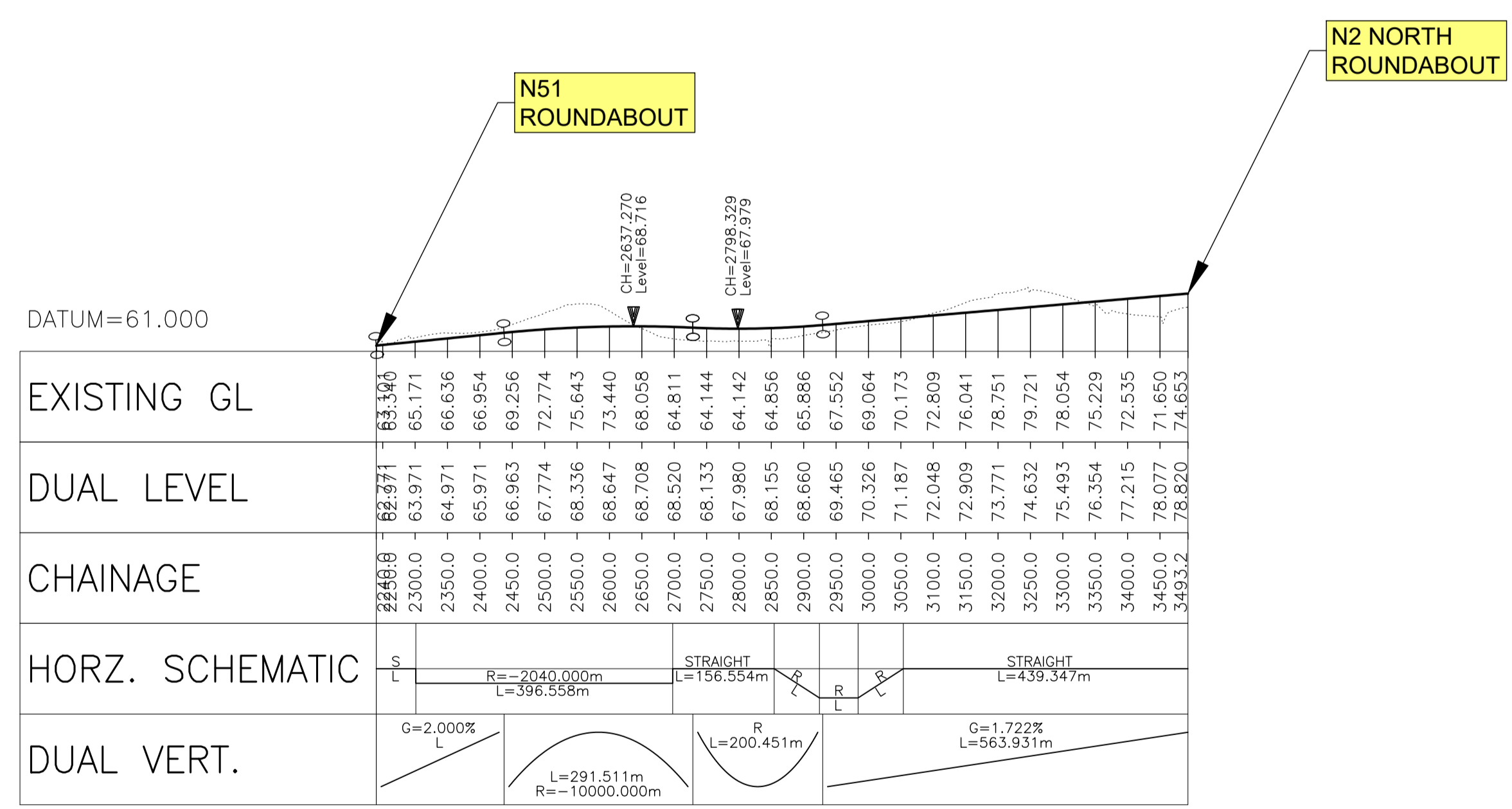
---

## **Geometry**

---



MAINLINE SOUTH Scale Horiz. 1: 7500 Vert. 1:1500 @ A1  
 MAINLINE SOUTH Scale Horiz. 1:15000 Vert. 1:3000 @ A3



MAINLINE NORTH Scale Horiz. 1: 7500 Vert. 1:1500 @ A1  
 MAINLINE NORTH Scale Horiz. 1:15000 Vert. 1:3000 @ A3

R:\MDT0806\_N2\_Slanc Bypass\8\_0 Drawings\01\GE\MDT0806-RPS-01-N2-DR-C-GE000\_Mainline - Overall Plan & Profile.dwg

© National Mapping Division of Taithe Éireann. All rights reserved.  
 Licence number CYAL50320677/MeathCountyCouncil

Client

comhairle chontae na mi  
meath county council

General Notes

(i) Hard copies, dwf and pdf will form a controlled issue of the drawing. All other formats (dwg etc.) are deemed to be an uncontrolled issue and any work carried out based on these files is at the recipients own risk. RPS will not accept any responsibility for any errors from the use of these files, either by human error by the recipient, listing of the un-dimensioned measurements, compatibility with the recipients software, and any errors arising when these files are used to aid the recipients drawing production, or setting out on site.

(ii) DO NOT SCALE, use figured dimensions only.

(iii) This drawing is the property of RPS, it is a project confidential classified document. It must not be copied used or its contents divulged without prior written consent. The needs and expectations of client and RPS must be considered when working with this drawing.

(iv) Information including topographical survey, geotechnical investigation and utility detail used in the design have been provided by others.

(v) All Levels refer to Ordnance Survey Datum, Malin Head.

Rev	Date	Drawn	Checked	Amendment / Issue	App
C01	12/06/23	MDT	MDT	FINAL ISSUE	MW

West Pier  
Business Campus  
Dun Laoghaire  
Co Dublin

T +353 1 4882900  
F +353 1 2835676  
W www.rpsgroup.com/ireland  
E ireland@rpsgroup.com

Scale  
1: 7,500 @ A1  
1:15,000 @ A3

Created on  
04/06/2020

Sheets  
01 of 01

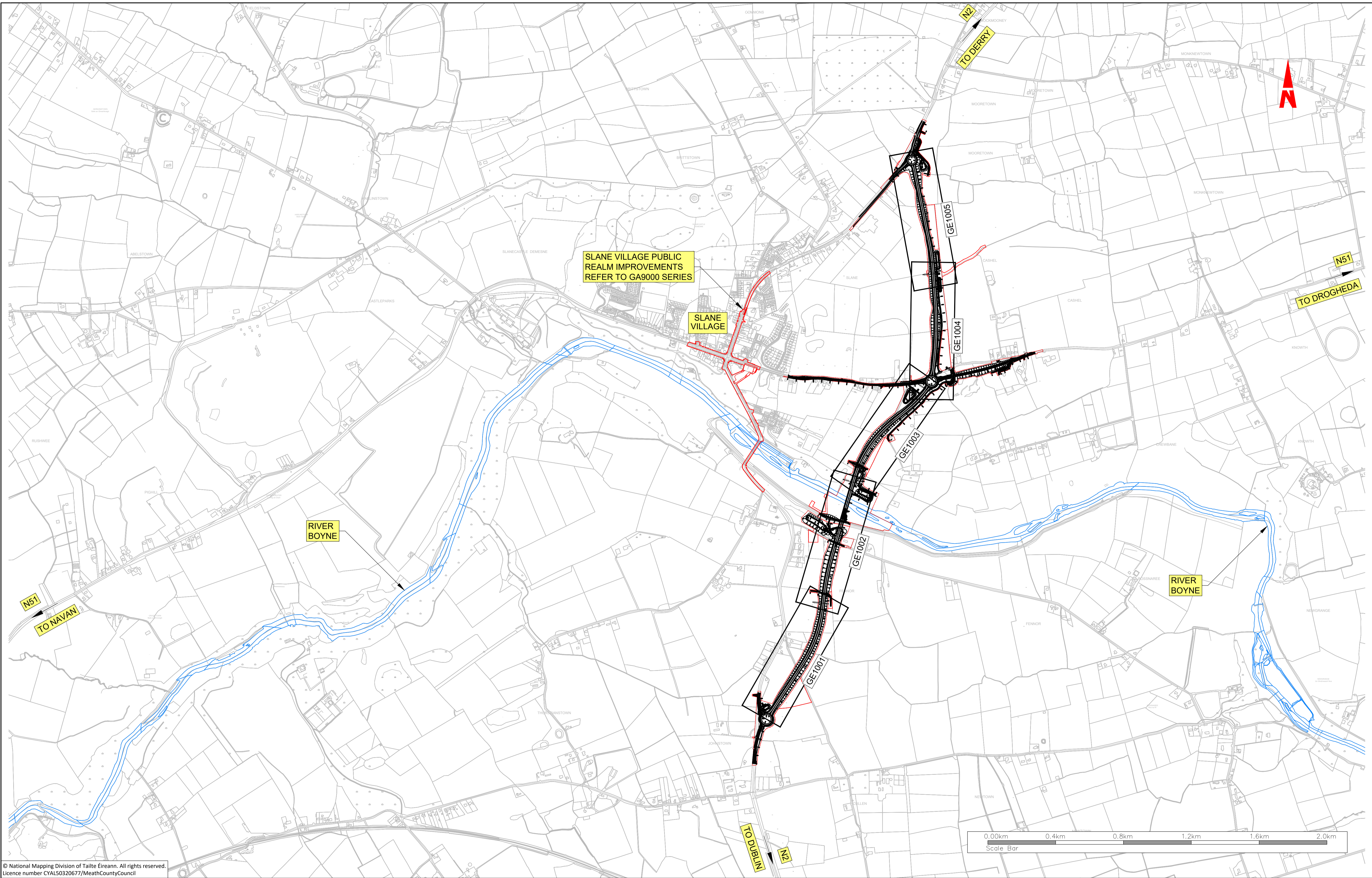
Project  
**N2 SLANE BYPASS AND PUBLIC REALM ENHANCEMENT SCHEME**

Title  
**GEOMETRICS - MAINLINE OVERALL PLAN AND PROFILE**

Drawing Number  
GE0000

Status  
A1

Rev  
C01



R:MDT0806\_N2\_Slane Bypass08\_0 Drawings\01\GE\MDT0806-RPS-01-N2-DR-C-GE1000-GE1005 Mainline - Plan & Profile.dwg

© National Mapping Division of Tailte Éireann. All rights reserved.  
Licence number CYAL50320677/MeathCountyCouncil

Client

**General Notes**

(i) Hard copies, dwf and pdf will form a controlled issue of the drawing. All other formats (dwg etc.) are deemed to be an uncontrolled issue and any work carried out based on these files is at the recipients own risk. RPS will not accept any responsibility for any errors from the use of these files, either by human error by the recipient, listing of the un-dimensioned measurements, compatibility with the recipients software, and any errors arising when these files are used to aid the recipients drawing production, or setting out on site.

(ii) DO NOT SCALE, use figured dimensions only.

(iii) This drawing is the property of RPS, it is a project confidential classified document. It must not be copied used or its contents divulged without prior written consent. The needs and expectations of client and RPS must be considered when working with this drawing.

(iv) Information including topographical survey, geotechnical investigation and utility detail used in the design have been provided by others.

(v) All Levels refer to Ordnance Survey Datum, Malin Head.

Rev	Date	Drawn By	Amendment / Issue	App
C01	12/06/23	MR TO	FINAL ISSUE	MM

West Pier  
Business Campus  
Dun Laoghaire  
Co Dublin

T +353 1 4882900  
F +353 1 2835676  
W [www.rpsgroup.com/ireland](http://www.rpsgroup.com/ireland)  
E [ireland@rpsgroup.com](mailto:ireland@rpsgroup.com)

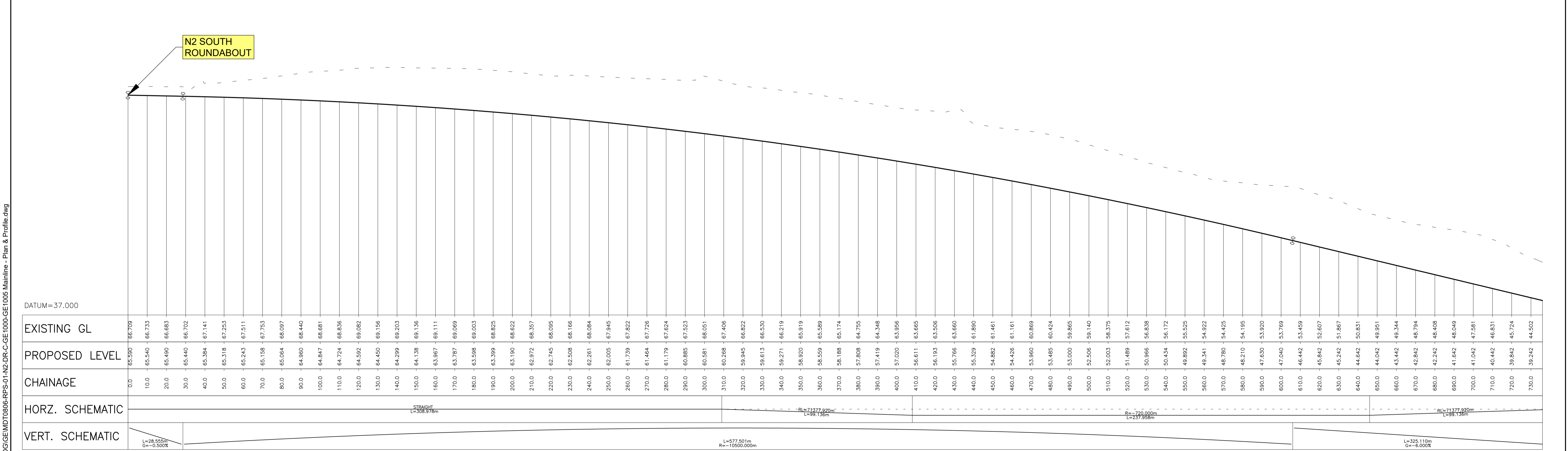
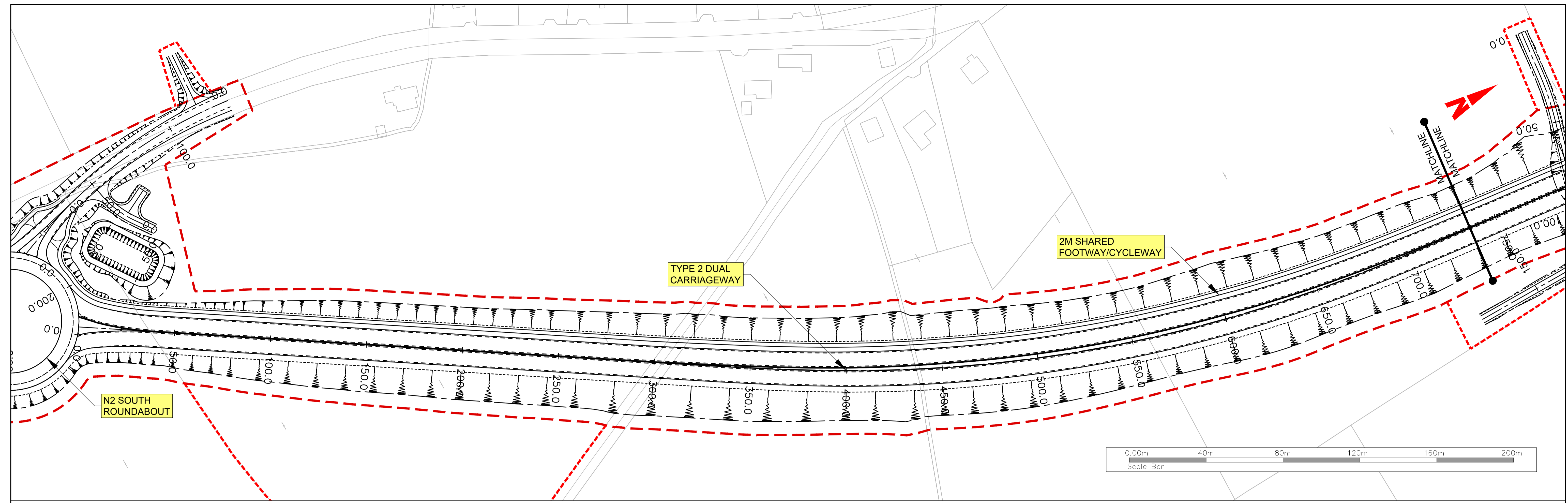
Scale	1:10,000 @ A1 1:20,000 @ A3
Created on	04/06/2020
Sheets	00 of 05

Project **N2 SLANE BYPASS AND PUBLIC REALM ENHANCEMENT SCHEME**

Title **GEOMETRICS - MAINLINE PLAN AND PROFILE INDEX PLAN OF SHEETS**

Drawing Number	Status	Rev
GE1000	A1	C01

File Identifier  
MDT0806-RPS-01-N2-DR-C-GE1000-GE1005



MAINLINE N2 TO N51 Scale Horiz. 1:1000 Vert. 1:250 @ A1  
 MAINLINE N2 TO N51 Scale Horiz. 1:2000 Vert. 1:500 @ A3

R:\MDT0806\_N2\_Slane Bypass\8\_0 Drawings\DWG\MDT0806-RPS-01-N2-DR-C-GE1000-GE1005 Mainline - Plan & Profile.dwg

© National Mapping Division of Tailte Éireann. All rights reserved.  
 Licence number CYAL50320677/MeathCountyCouncil

Client

comhairle chontae na mi  
meath county council

General Notes

(i) Hard copies, dwf and pdf will form a controlled issue of the drawing. All other formats (dwg etc.) are deemed to be an uncontrolled issue and any work carried out based on these files is at the recipients own risk. RPS will not accept any responsibility for any errors from the use of these files, either by human error by the recipient, listing of the un-dimensioned measurements, compatibility with the recipients software, and any errors arising when these files are used to aid the recipients drawing production, or setting out on site.

(ii) DO NOT SCALE, use figured dimensions only.

(iii) This drawing is the property of RPS, it is a project confidential classified document. It must not be copied used or its contents divulged without prior written consent. The needs and expectations of client and RPS must be considered when working with this drawing.

(iv) Information including topographical survey, geotechnical investigation and utility detail used in the design have been provided by others.

(v) All Levels refer to Ordnance Survey Datum, Malin Head.

Rev	Date	Drawn By	Amendment / Issue	App
C01	12/06/23	MRD	FINAL ISSUE	MW

West Pier  
Business Campus  
Dun Laoghaire  
Co Dublin

T +353 1 4882900  
F +353 1 2835676  
W www.rpsgroup.com/ireland  
E ireland@rpsgroup.com

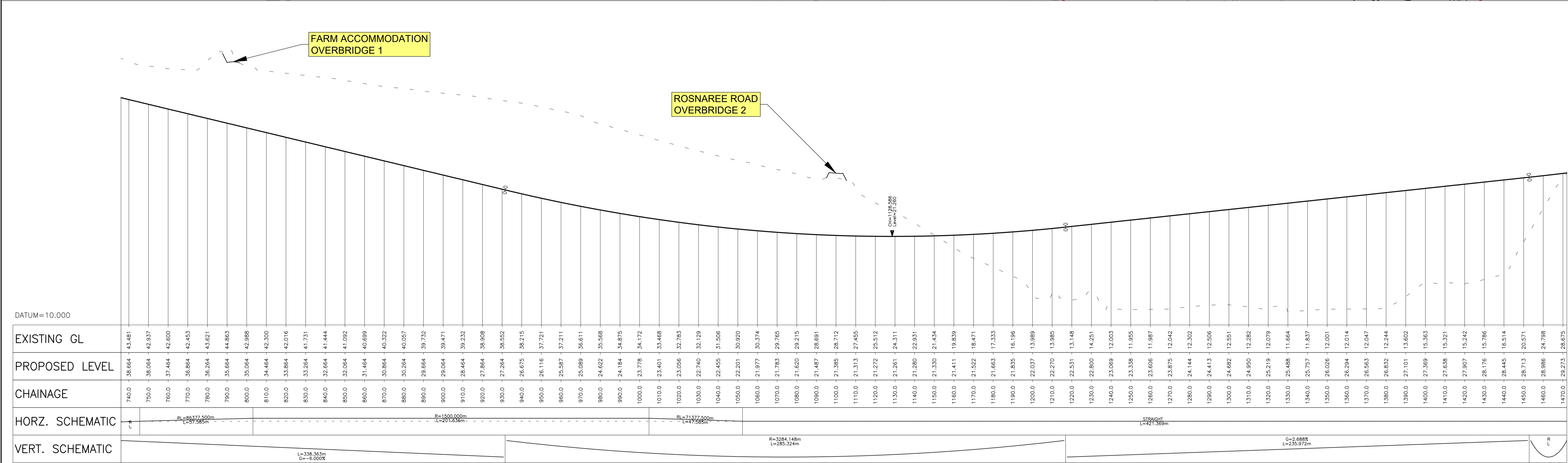
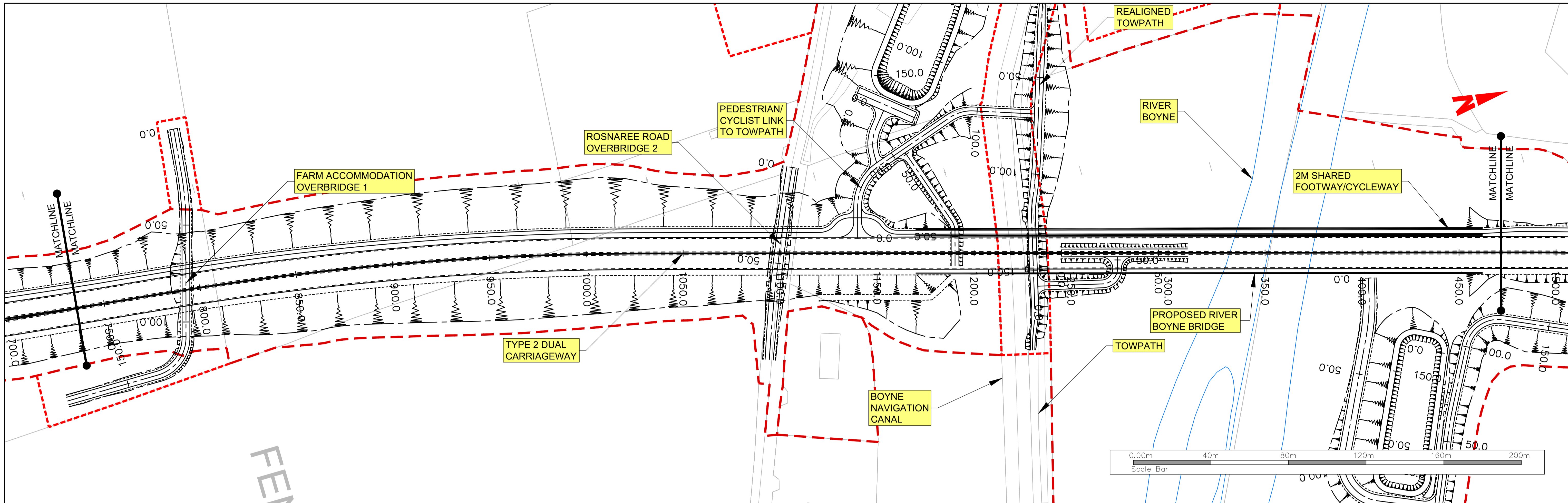
Scale	1:1,000 @ A1 1:2,000 @ A3
Created on	04/06/2020
Sheets	01 of 05

Project **N2 SLANE BYPASS AND PUBLIC REALM ENHANCEMENT SCHEME**

Title **GEOMETRICS - MAINLINE PLAN AND PROFILE SHEET 1 OF 5**

Drawing Number **GE1001** Status **A1** Rev **C01**

File Identifier  
MDT0806-RPS-01-N2-DR-C-GE1000-GE1005



MAINLINE N2 TO N51 Scale Horiz. 1:1000 Vert. 1:250 @ A1

MAINLINE N2 TO N51 Scale Horiz. 1:2000 Vert. 1:500 @ A3

R:\MDT0806\_N2\_Slane Bypass\8\_0 Drawings\DWG\MDT0806-RPS-01-N2-DR-C-GE1000-GE1005 Mainline - Plan & Profile.dwg

© National Mapping Division of Taithe Éireann. All rights reserved.  
Licence number CYAL50320677/MeathCountyCouncil

Client

General Notes

(i) Hard copies, dwf and pdf will form a controlled issue of the drawing. All other formats (dwg etc.) are deemed to be an uncontrolled issue and any work carried out based on these files is at the recipient's own risk. RPS will not accept any responsibility for any errors from the use of these files, either by human error or by the recipient, listing of the un-dimensioned measurements, compatibility with the recipient's software, and any errors arising when these files are used to aid the recipient's drawing production, or setting out on site.

(ii) DO NOT SCALE, use figured dimensions only.

(iii) This drawing is the property of RPS, it is a project confidential classified document. It must not be copied used or its contents divulged without prior written consent. The needs and expectations of client and RPS must be considered when working with this drawing.

(iv) Information including topographical survey, geotechnical investigation and utility detail used in the design have been provided by others.

(v) All Levels refer to Ordnance Survey Datum, Malin Head.

Rev	Date	Drawn By	Amendment / Issue	App
C01	12/06/23	MB	FINAL ISSUE	MW

West Pier  
Business Campus  
Dun Laoghaire  
Co Dublin

T +353 1 4882900  
F +353 1 2835676  
W www.rpsgroup.com/ireland  
E ireland@rpsgroup.com

File Identifier  
MDT0806-RPS-01-N2-DR-C-GE1000-GE1005

Scale	1:1,000 @ A1 1:2,000 @ A3
Created on	04/06/2020
Sheets	02 of 05

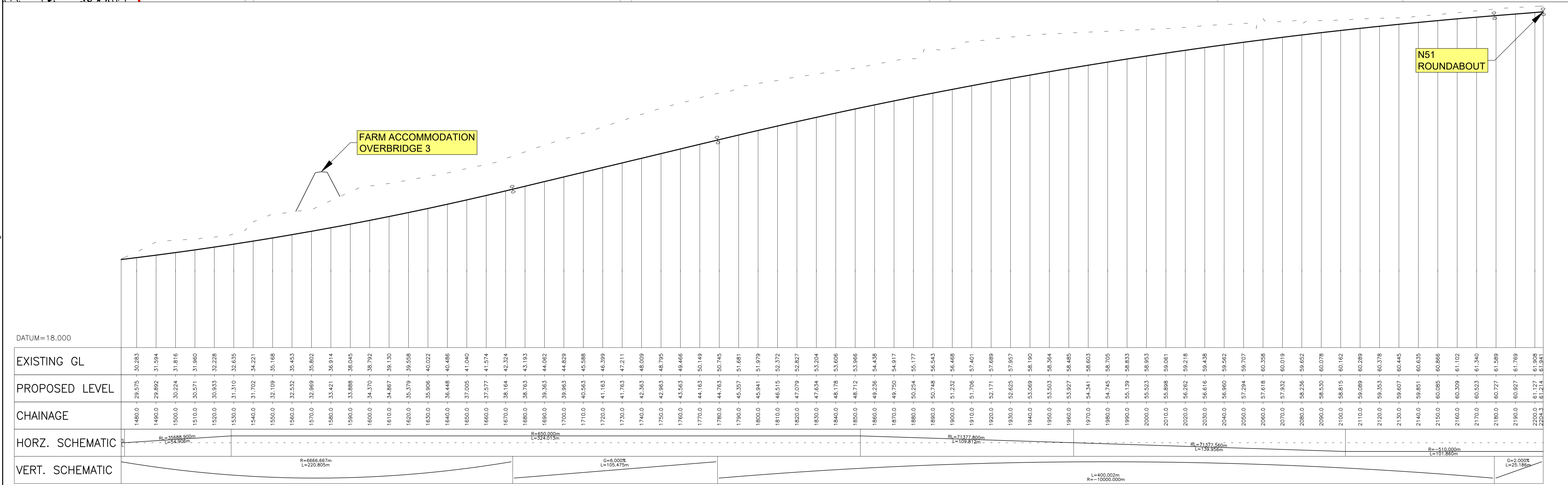
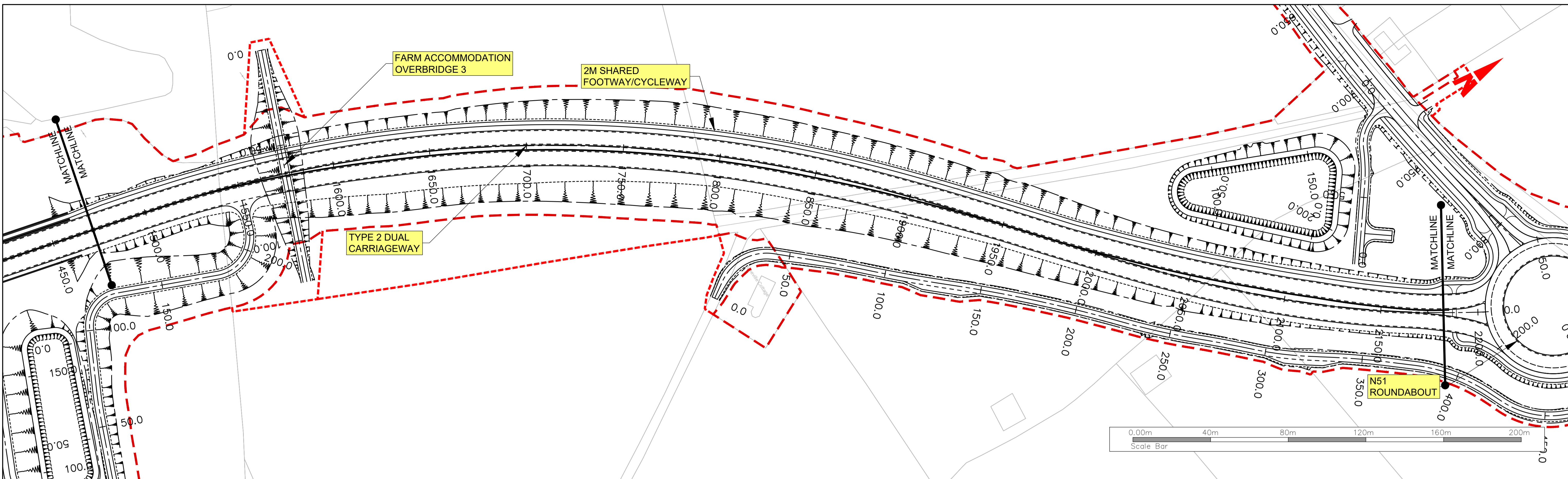
Project  
**N2 SLANE BYPASS AND PUBLIC REALM ENHANCEMENT SCHEME**

Title  
**GEOMETRICS - MAINLINE PLAN AND PROFILE SHEET 2 OF 5**

Drawing Number  
GE1002

Status  
A1

Rev  
C01



MAINLINE N2 TO N51 Scale Horiz. 1:1000 Vert. 1:250 @ A1  
 MAINLINE N2 TO N51 Scale Horiz. 1:2000 Vert. 1:500 @ A3

© National Mapping Division of Tailte Éireann. All rights reserved.  
 Licence number CYAL50320677/MeathCountyCouncil

Client

General Notes

(i) Hard copies, dwf and pdf will form a controlled issue of the drawing. All other formats (dwg etc.) are deemed to be an uncontrolled issue and any work carried out based on these files is at the recipients own risk. RPS will not accept any responsibility for any errors from the use of these files, either by human error by the recipient, listing of the un-dimensioned measurements, compatibility with the recipients software, and any errors arising when these files are used to aid the recipients drawing production, or setting out on site.

(ii) DO NOT SCALE, use figured dimensions only.

(iii) This drawing is the property of RPS, it is a project confidential classified document. It must not be copied used or its contents divulged without prior written consent. The needs and expectations of client and RPS must be considered when working with this drawing.

(iv) Information including topographical survey, geotechnical investigation and utility detail used in the design have been provided by others.

(v) All Levels refer to Ordnance Survey Datum, Malin Head.

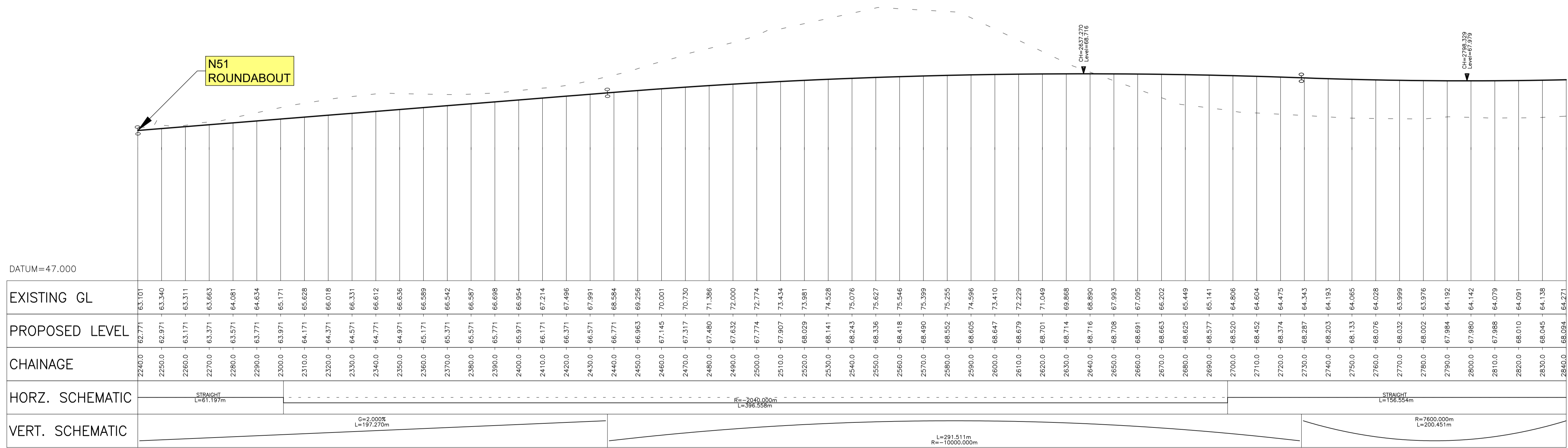
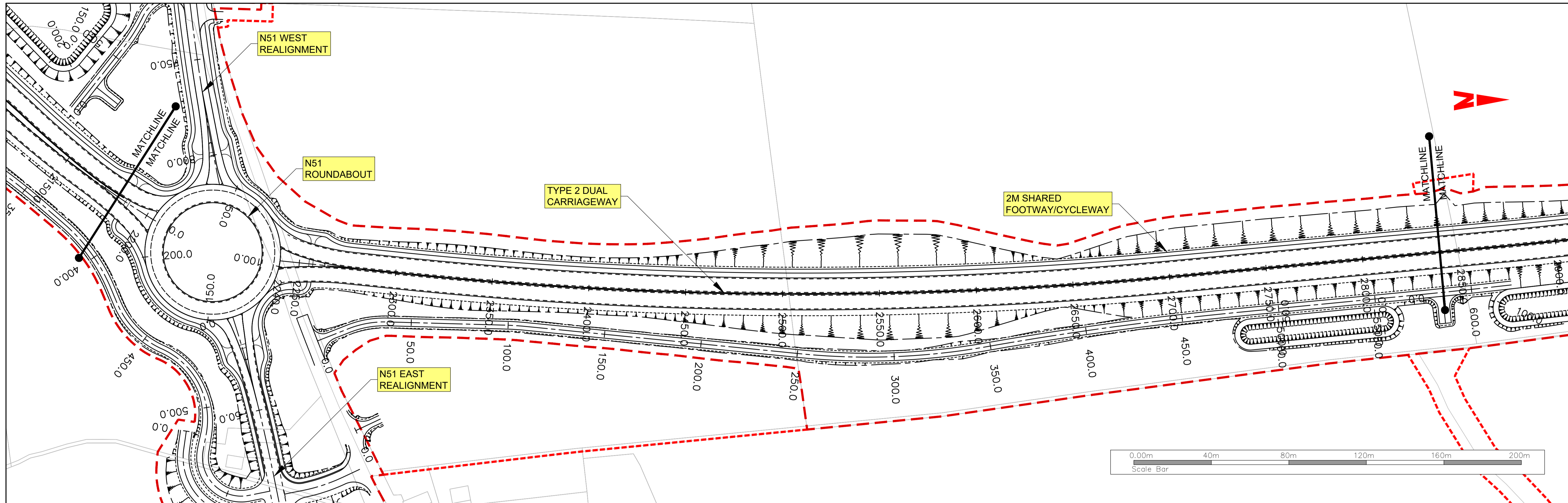
Rev	Date	Drawn By	Amendment / Issue	App
C01	12/06/23	MB	FINAL ISSUE	MW

Scale	1:1,000 @ A1 1:2,000 @ A3
Created on	04/06/2020
Sheets	03 of 05

Project: **N2 SLANE BYPASS AND PUBLIC REALM ENHANCEMENT SCHEME**

Title: **GEOMETRICS - MAINLINE PLAN AND PROFILE SHEET 3 OF 5**

Drawing Number	Status	Rev
GE1003	A1	C01



MAINLINE N51 TO N2 Scale Horiz. 1:1000 Vert. 1:250 @ A1

MAINLINE N51 TO N2 Scale Horiz. 1:2000 Vert. 1:500 @ A3

R:\MDT0806\_N2\_Slane Bypass\8\_0 Drawings\DWG\MDT0806-RPS-01-N2-DR-C-GE1000-GE1005 Mainline - Plan & Profile.dwg

© National Mapping Division of Taithe Éireann. All rights reserved.  
Licence number CYAL50320677/MeathCountyCouncil

Client

comhairle chontae na mi  
meath county council

General Notes

(i) Hard copies, dwf and pdf will form a controlled issue of the drawing. All other formats (dwg etc.) are deemed to be an uncontrolled issue and any work carried out based on these files is at the recipients own risk. RPS will not accept any responsibility for any errors from the use of these files, either by human error by the recipient, listing of the un-dimensioned measurements, compatibility with the recipients software, and any errors arising when these files are used to aid the recipients drawing production, or setting out on site.

(ii) DO NOT SCALE, use figured dimensions only.

(iii) This drawing is the property of RPS, it is a project confidential classified document. It must not be copied used or its contents divulged without prior written consent. The needs and expectations of client and RPS must be considered when working with this drawing.

(iv) Information including topographical survey, geotechnical investigation and utility detail used in the design have been provided by others.

(v) All Levels refer to Ordnance Survey Datum, Malin Head.

Rev	Date	Drawn/Checked	Amendment / Issue	App
C01	12/06/23	MDT	FINAL ISSUE	MW

West Pier  
Business Campus  
Dun Laoghaire  
Co Dublin

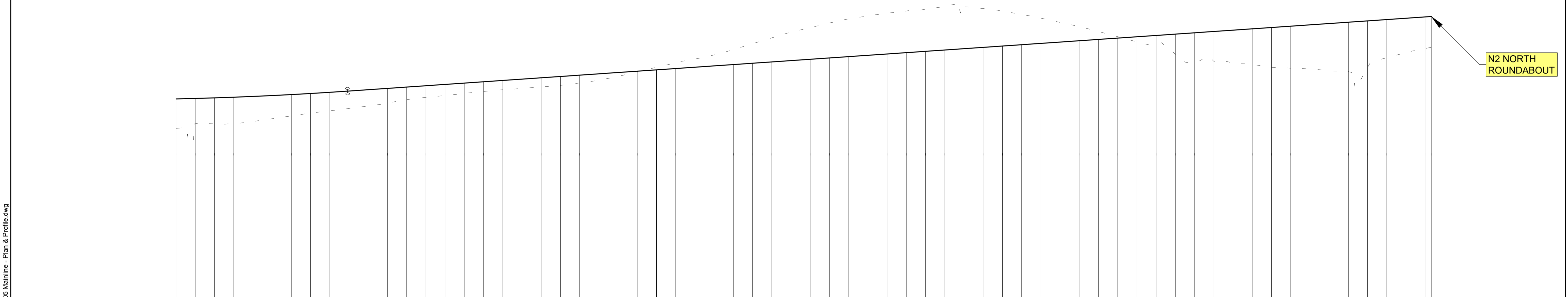
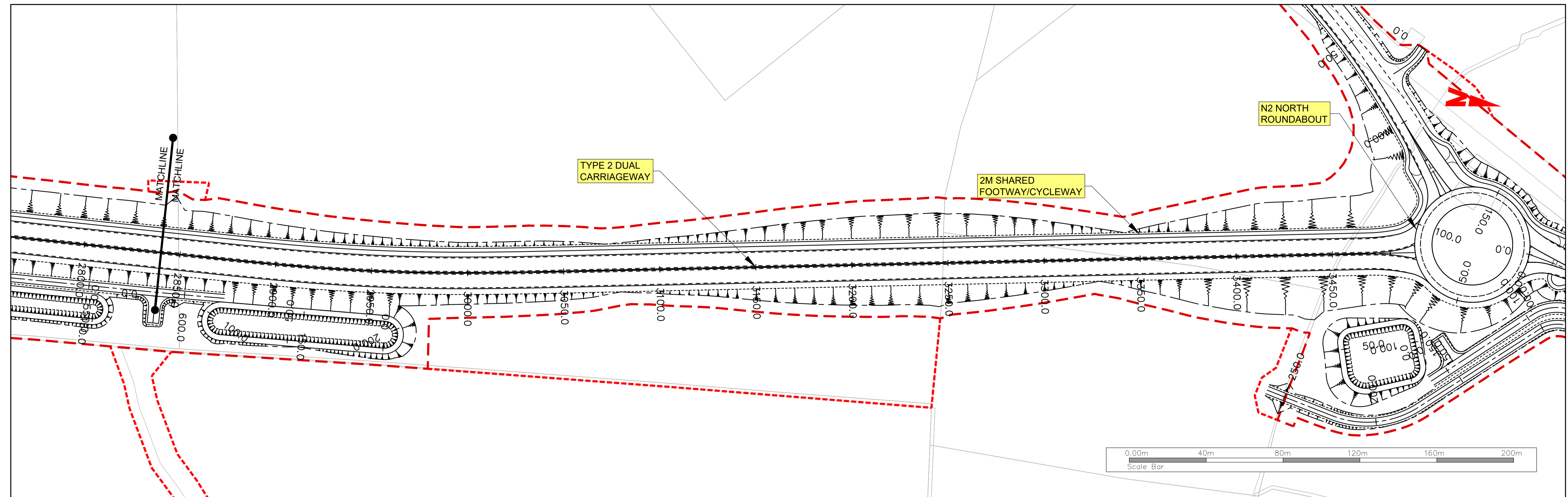
T +353 1 4882900  
F +353 1 2835676  
W [www.rpsgroup.com/ireland](http://www.rpsgroup.com/ireland)  
E [ireland@rpsgroup.com](mailto:ireland@rpsgroup.com)

Scale	1:1,000 @ A1 1:2,000 @ A3
Created on	04/06/2020
Sheets	04 of 05

Project **N2 SLANE BYPASS AND PUBLIC REALM ENHANCEMENT SCHEME**

Title **GEOMETRICS - MAINLINE PLAN AND PROFILE SHEET 4 OF 5**

Drawing Number **GE1004** Status **A1** Rev **C01**



STATION	EXISTING GL	PROPOSED LEVEL	CHAINAGE
28+00.0	64.271	65.094	28+00.0
28+10.0	64.856	66.155	28+10.0
28+20.0	64.847	66.230	28+20.0
28+30.0	64.894	66.317	28+30.0
28+40.0	65.159	66.418	28+40.0
28+50.0	65.515	66.532	28+50.0
28+60.0	65.886	66.660	28+60.0
28+70.0	66.249	66.800	28+70.0
28+80.0	66.548	66.953	28+80.0
28+90.0	66.856	67.120	28+90.0
29+00.0	67.176	67.292	29+00.0
29+10.0	67.552	67.465	29+10.0
29+20.0	68.003	67.637	29+20.0
29+30.0	68.296	67.809	29+30.0
29+40.0	68.535	67.981	29+40.0
29+50.0	68.820	70.153	29+50.0
29+60.0	69.064	70.326	29+60.0
29+70.0	69.285	70.498	29+70.0
29+80.0	69.461	70.670	29+80.0
29+90.0	69.659	70.842	29+90.0
30+00.0	69.863	71.015	30+00.0
30+10.0	70.173	71.187	30+10.0
30+20.0	70.509	71.359	30+20.0
30+30.0	71.040	71.531	30+30.0
30+40.0	71.642	71.704	30+40.0
30+50.0	72.210	71.876	30+50.0
30+60.0	72.809	72.048	30+60.0
30+70.0	73.281	72.220	30+70.0
30+80.0	73.823	72.393	30+80.0
30+90.0	74.517	72.565	30+90.0
31+00.0	75.281	72.737	31+00.0
31+10.0	76.041	72.909	31+10.0
31+20.0	76.784	73.082	31+20.0
31+30.0	77.376	73.254	31+30.0
31+40.0	77.970	73.426	31+40.0
31+50.0	78.510	73.598	31+50.0
31+60.0	78.893	73.771	31+60.0
31+70.0	79.244	73.943	31+70.0
31+80.0	79.540	74.115	31+80.0
31+90.0	79.756	74.287	31+90.0
32+00.0	80.158	74.460	32+00.0
32+10.0	79.721	74.632	32+10.0
32+20.0	79.851	74.804	32+20.0
32+30.0	79.516	74.976	32+30.0
32+40.0	79.096	75.148	32+40.0
32+50.0	78.607	75.321	32+50.0
32+60.0	78.054	75.493	32+60.0
32+70.0	77.502	75.665	32+70.0
32+80.0	76.863	75.837	32+80.0
32+90.0	76.195	76.010	32+90.0
33+00.0	75.525	76.182	33+00.0
33+10.0	75.228	76.354	33+10.0
33+20.0	75.931	76.526	33+20.0
33+30.0	72.693	76.699	33+30.0
33+40.0	72.988	76.871	33+40.0
33+50.0	72.741	77.043	33+50.0
33+60.0	72.579	77.215	33+60.0
33+70.0	72.219	77.388	33+70.0
33+80.0	72.095	77.560	33+80.0
33+90.0	71.985	77.732	33+90.0
34+00.0	71.781	77.904	34+00.0
34+10.0	71.650	78.077	34+10.0
34+20.0	72.175	78.249	34+20.0
34+30.0	73.457	78.421	34+30.0
34+40.0	74.124	78.593	34+40.0
34+50.0	74.656	78.765	34+50.0
34+50.0	74.812	78.937	34+50.0

MAINLINE N51 TO N2 Scale Horiz. 1:1000 Vert. 1:250 @ A1  
 MAINLINE N51 TO N2 Scale Horiz. 1:2000 Vert. 1:500 @ A3

R:\MDT0806\_N2\_Slane Bypass\8\_0 Drawings\DWG\MDT0806-RPS-01-N2-DR-C-GE1000-GE1005 Mainline - Plan & Profile.dwg

© National Mapping Division of Tailte Éireann. All rights reserved.  
 Licence number CYAL50320677/MeathCountyCouncil

**General Notes**

(i) Hard copies, dwf and pdf will form a controlled issue of the drawing. All other formats (dwg etc.) are deemed to be an uncontrolled issue and any work carried out based on these files is at the recipients own risk. RPS will not accept any responsibility for any errors from the use of these files, either by human error or by the recipient, listing of the un-dimensioned measurements, compatibility with the recipients software, and any errors arising when these files are used to aid the recipients drawing production, or setting out on site.

(ii) DO NOT SCALE, use figured dimensions only.

(iii) This drawing is the property of RPS, it is a project confidential classified document. It must not be copied used or its contents divulged without prior written consent. The needs and expectations of client and RPS must be considered when working with this drawing.

(iv) Information including topographical survey, geotechnical investigation and utility detail used in the design have been provided by others.

(v) All Levels refer to Ordnance Survey Datum, Malin Head.

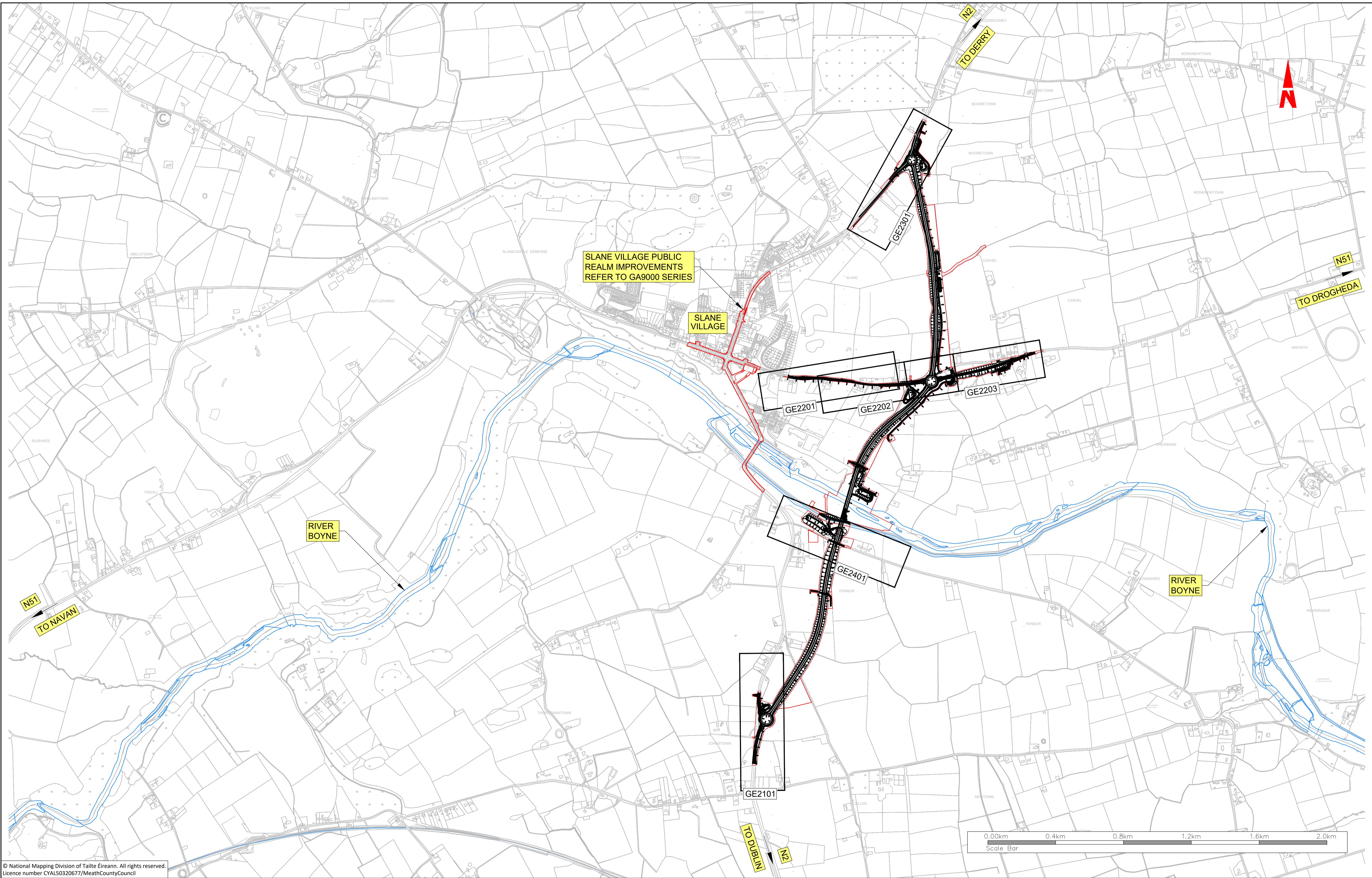
Rev	Date	Drawn	Checked	Amendment / Issue	App
C01	12/06/23	MB	MB	FINAL ISSUE	MW

West Pier  
Business Campus  
Dun Laoghaire  
Co Dublin

T +353 1 4882900  
F +353 1 2835676  
E [www.rpsgroup.com/ireland](http://www.rpsgroup.com/ireland)  
[ireland@rpsgroup.com](mailto:ireland@rpsgroup.com)

Scale 1:1,000 @ A1 1:2,000 @ A3	<b>N2 SLANE BYPASS AND PUBLIC REALM ENHANCEMENT SCHEME</b>  GEOMETRICS - MAINLINE PLAN AND PROFILE SHEET 5 OF 5	
Created on 04/06/2020 Sheets 05 of 05		
Project Title Drawing Number GE1005	Status A1	Rev C01





© National Mapping Division of Tailte Éireann. All rights reserved.  
Licence number CYAL50320677/MeathCountyCouncil

Client

comhairle chontae na mi  
meath county council

**General Notes**

(i) Hard copies, dwf and pdf will form a controlled issue of the drawing. All other formats (dwg etc.) are deemed to be an uncontrolled issue and any work carried out based on these files is at the recipients own risk. RPS will not accept any responsibility for any errors from the use of these files, either by human error by the recipient, listing of the un-dimensioned measurements, compatibility with the recipients software, and any errors arising when these files are used to aid the recipients drawing production, or setting out on site.

(ii) DO NOT SCALE, use figured dimensions only.

(iii) This drawing is the property of RPS, it is a project confidential classified document. It must not be copied used or its contents divulged without prior written consent. The needs and expectations of client and RPS must be considered when working with this drawing.

(iv) Information including topographical survey, geotechnical investigation and utility detail used in the design have been provided by others.

(v) All Levels refer to Ordnance Survey Datum, Malin Head.

Rev	Date	Drawn By	Amendment / Issue	App
C01	12/06/23	MR TO	FINAL ISSUE	MM

West Pier  
Business Campus  
Dun Laoghaire  
Co Dublin

T +353 1 4882900  
F +353 1 2835676  
W [www.rpsgroup.com/ireland](http://www.rpsgroup.com/ireland)  
E [ireland@rpsgroup.com](mailto:ireland@rpsgroup.com)

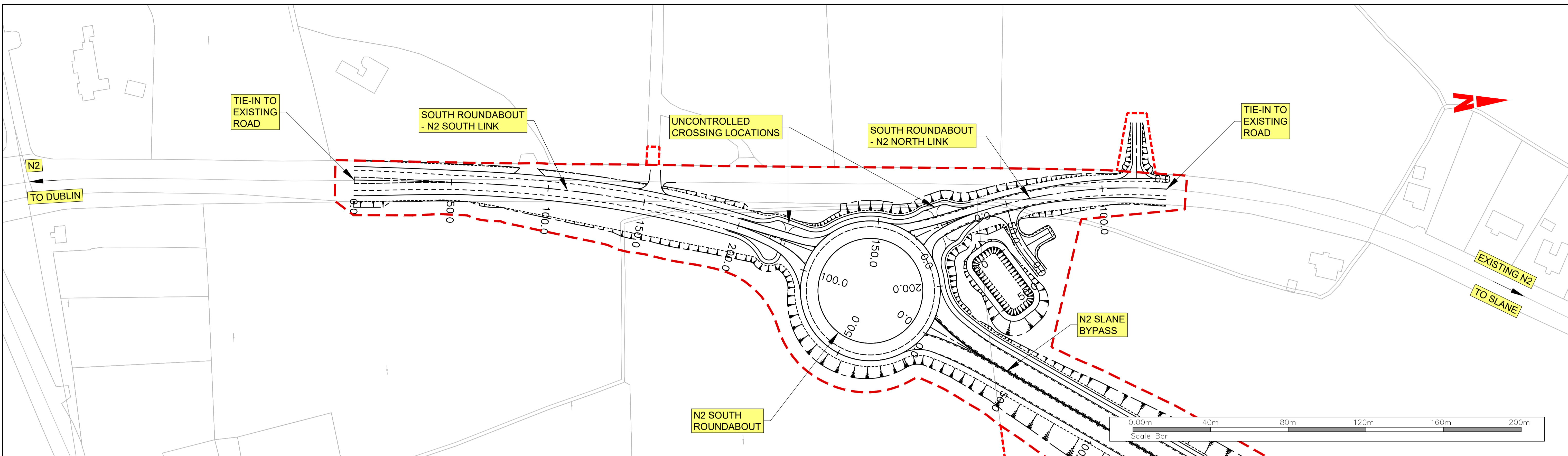
Scale	1:10,000 @ A1 1:20,000 @ A3
Created on	19/10/2020
Sheets	01 of 01

Project **N2 SLANE BYPASS AND PUBLIC REALM ENHANCEMENT SCHEME**

Title **GEOMETRICS - SIDE ROADS PLAN & PROFILE INDEX PLAN**

Drawing Number	Status	Rev
GE2000	A1	C01

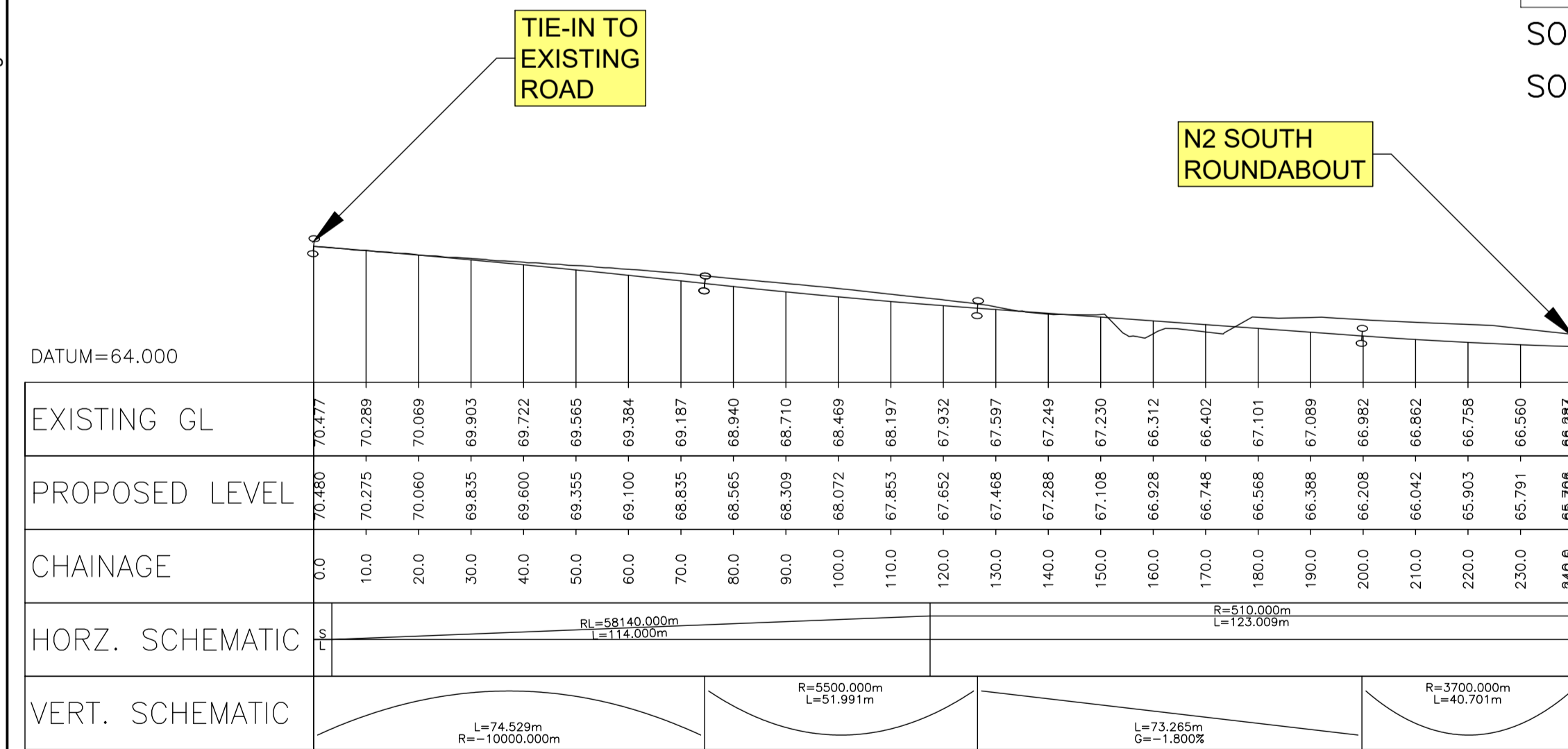
R:\MDT0806\_N2\_Slane Bypass\8\_0 Drawings\01\GE\MDT0806-RPS-01-N2-DR-C-GE2000 Side Roads - Index Plan.dwg



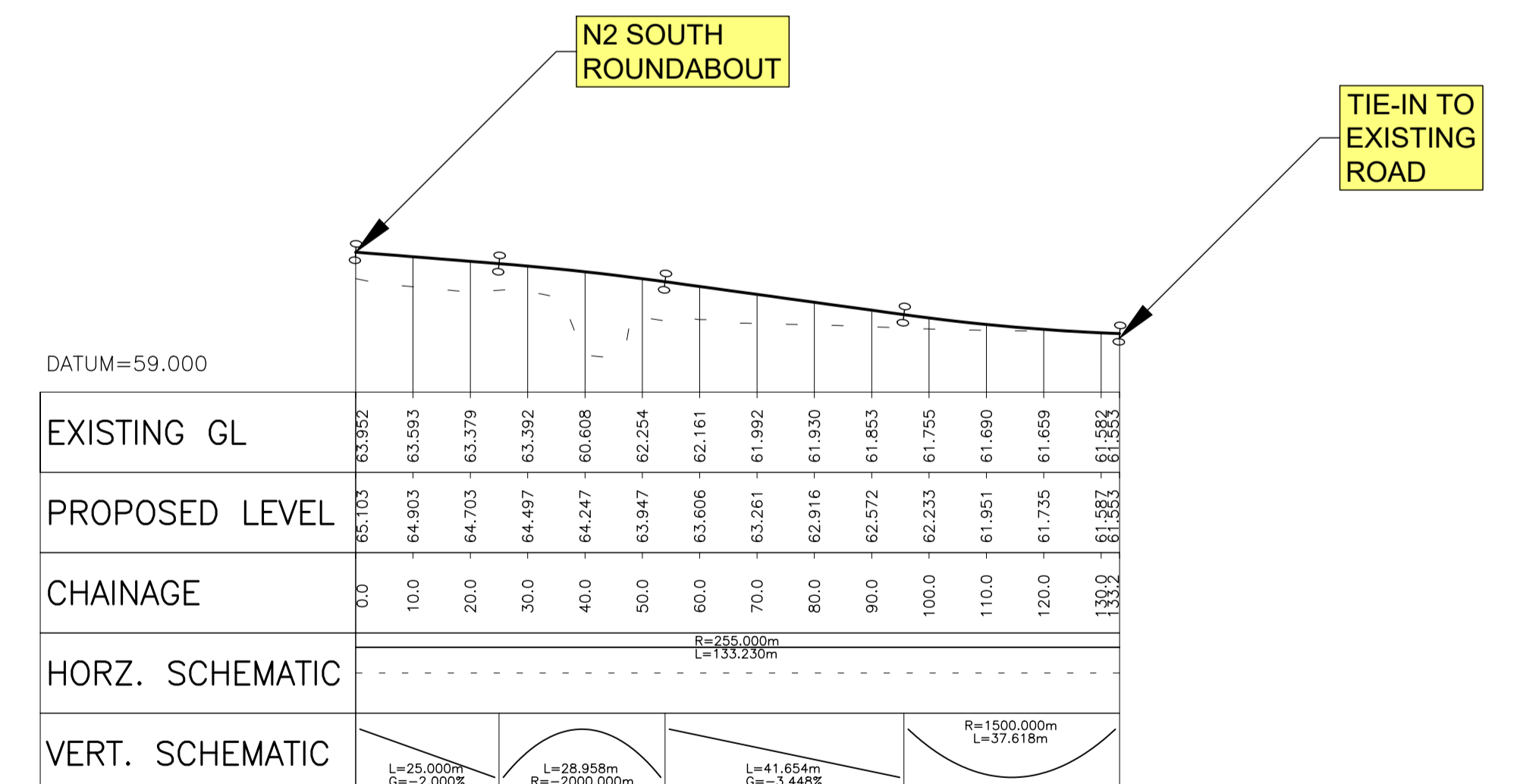
DATUM=62.000

EXISTING GL	65.655	67.116	65.809	67.745	65.951	68.249	66.072	68.680	66.161	68.961	66.212	69.083	66.221	69.085	66.187	68.828	66.113	68.286	66.004	67.685	65.869	67.032	65.718	66.352	65.564	65.616	65.014	65.288	64.572	65.188	64.238	65.125	64.035	65.103	63.953	65.124	64.156	65.186	64.428	65.285	64.818	65.412	65.570	65.559	66.516	65.655	67.115
PROPOSED LEVEL	65.655	67.116	65.809	67.745	65.951	68.249	66.072	68.680	66.161	68.961	66.212	69.083	66.221	69.085	66.187	68.828	66.113	68.286	66.004	67.685	65.869	67.032	65.718	66.352	65.564	65.616	65.014	65.288	64.572	65.188	64.238	65.125	64.035	65.103	63.953	65.124	64.156	65.186	64.428	65.285	64.818	65.412	65.570	65.559	66.516	65.655	67.115
CHAINAGE	0.0	10.0	20.0	30.0	40.0	50.0	60.0	70.0	80.0	90.0	100.0	110.0	120.0	130.0	140.0	150.0	160.0	170.0	180.0	190.0	200.0	210.0	220.0	226.2																							
HORZ. SCHEMATIC																																															

SOUTH ROUNDABOUT Scale Horiz. 1:1000 Vert. 1:250 @ A1  
 SOUTH ROUNDABOUT Scale Horiz. 1:2000 Vert. 1:500 @ A3



N2 SOUTH ROUNDABOUT SOUTH LINK Scale Horiz. 1:1000 Vert. 1:250 @ A1  
 N2 SOUTH ROUNDABOUT SOUTH LINK Scale Horiz. 1:2000 Vert. 1:500 @ A3



N2 SOUTH ROUNDABOUT NORTH LINK Scale Horiz. 1:1000 Vert. 1:250 @ A1  
 N2 SOUTH ROUNDABOUT NORTH LINK Scale Horiz. 1:2000 Vert. 1:500 @ A3

© National Mapping Division of Tailte Éireann. All rights reserved.  
 Licence number CYAL50320677/MeathCountyCouncil

Client

comhairle chontae na mí  
meath county council

General Notes

(i) Hard copies, dwf and pdf will form a controlled issue of the drawing. All other formats (dwg etc.) are deemed to be an uncontrolled issue and any work carried out based on these files is at the recipient's own risk. RPS will not accept any responsibility for any errors from the use of these files, either by human error by the recipient, listing of the un-dimensioned measurements, compatibility with the recipient's software, and any errors arising when these files are used to aid the recipient's drawing production, or setting out on site.

(ii) DO NOT SCALE, use figured dimensions only.

(iii) This drawing is the property of RPS, it is a project confidential classified document. It must not be copied used or its contents divulged without prior written consent. The needs and expectations of client and RPS must be considered when working with this drawing.

(iv) Information including topographical survey, geotechnical investigation and utility detail used in the design have been provided by others.

(v) All Levels refer to Ordnance Survey Datum, Malin Head.

Rev	Date	Drawn	Checked	Amendment / Issue	App
C01	12/06/23	MB	MB	FINAL ISSUE	MW

West Pier  
Business Campus  
Dun Laoghaire  
Co Dublin


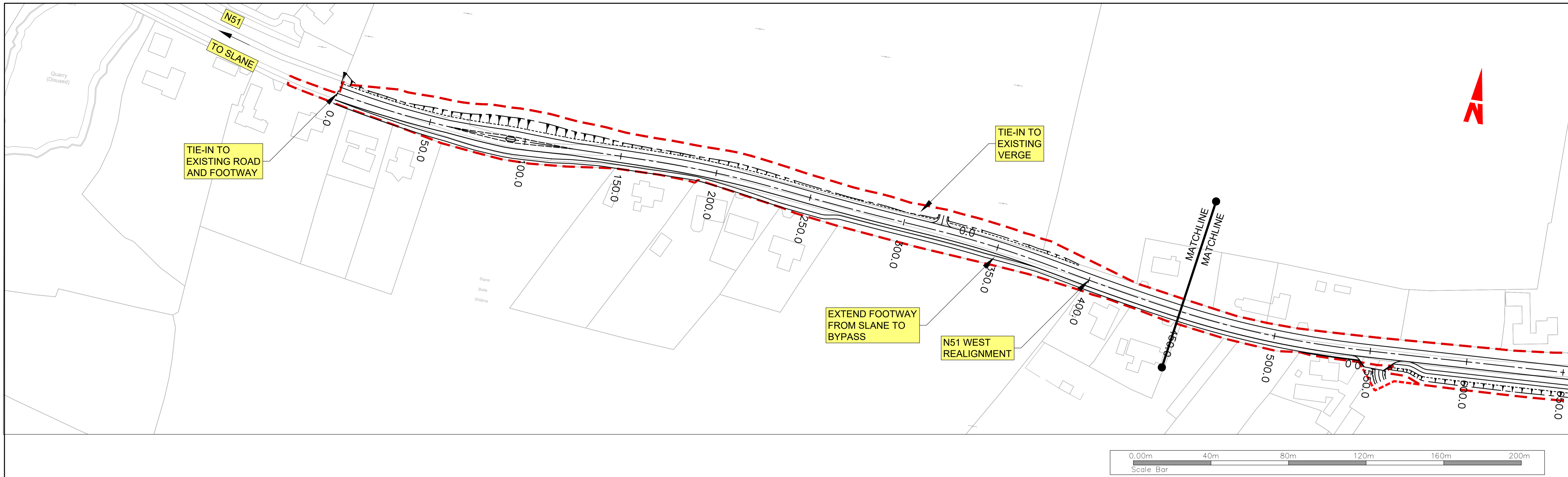
T +353 1 4882900  
F +353 1 2835676  
W www.rpsgroup.com/ireland  
ireland@rpsgroup.com

File Identifier  
MDT0806-RPS-01-N2-DR-C-GE2101

Scale	1:1,000 @ A1 1:2,000 @ A3
Created on	19/10/20
Sheets	01 of 01

Project	<b>N2 SLANE BYPASS AND PUBLIC REALM ENHANCEMENT SCHEME</b>		
Title	GEOMETRICS - SIDE ROADS PLAN AND PROFILE N2 SOUTH		
Drawing Number	GE2101	Status	A1
Rev	C01		

R:\MDT0806\_N2\_Slane Bypass\8\_0 Drawings\01\GE\MDT0806-RPS-01-N2-DR-C-GE2101 Side Roads South Roundabout - Plan & Profile.dwg



N51 WEST REALIGNMENT Scale Horiz. 1:1000 Vert. 1:250 @ A1  
 N51 WEST REALIGNMENT Scale Horiz. 1:2000 Vert. 1:500 @ A3

R:\MDT0806\_N2\_Slane Bypass\8\_0 Drawings\01\GE\MDT0806-RPS-01-N2-DR-C-GE2201-GE2203 Side Roads NS1 - Plan & Profile.dwg

© National Mapping Division of Taoiseach Éireann. All rights reserved.  
 Licence number CYAL50320677/MeathCountyCouncil

Client

comhairle chontae na mí  
meath county council

**General Notes**

(i) Hard copies, dwf and pdf will form a controlled issue of the drawing. All other formats (dwg etc.) are deemed to be an uncontrolled issue and any work carried out based on these files is at the recipient's own risk. RPS will not accept any responsibility for any errors from the use of these files, either by human error or by the recipient, listing of the un-dimensioned measurements, compatibility with the recipient's software, and any errors arising when these files are used to aid the recipient's drawing production, or setting out on site.

(ii) DO NOT SCALE. Use figured dimensions only.

(iii) This drawing is the property of RPS, it is a project confidential classified document. It must not be copied used or its contents divulged without prior written consent. The needs and expectations of client and RPS must be considered when working with this drawing.

(iv) Information including topographical survey, geotechnical investigation and utility detail used in the design have been provided by others.

(v) All Levels refer to Ordnance Survey Datum, Malin Head.

Rev	Date	Drawn/Checked	Amendment / Issue	App
C01	12/06/23	MRD	FINAL ISSUE	MM

West Pier  
Business Campus  
Dun Laoghaire  
Co Dublin

T +353 1 4882900  
F +353 1 2835676  
W [www.rpsgroup.com/ireland](http://www.rpsgroup.com/ireland)  
ireland@rpsgroup.com

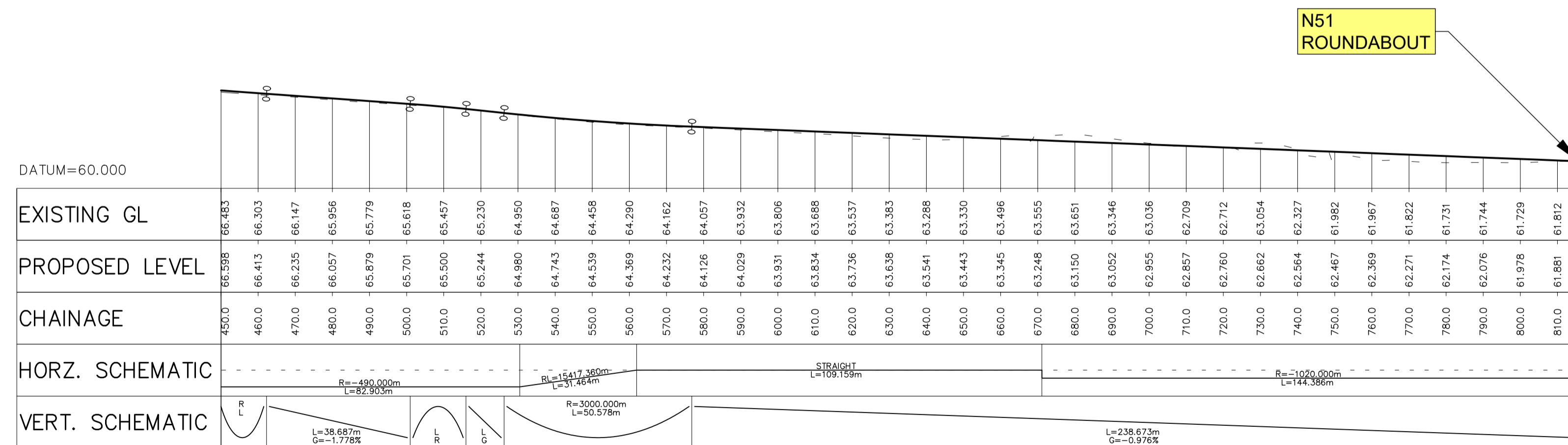
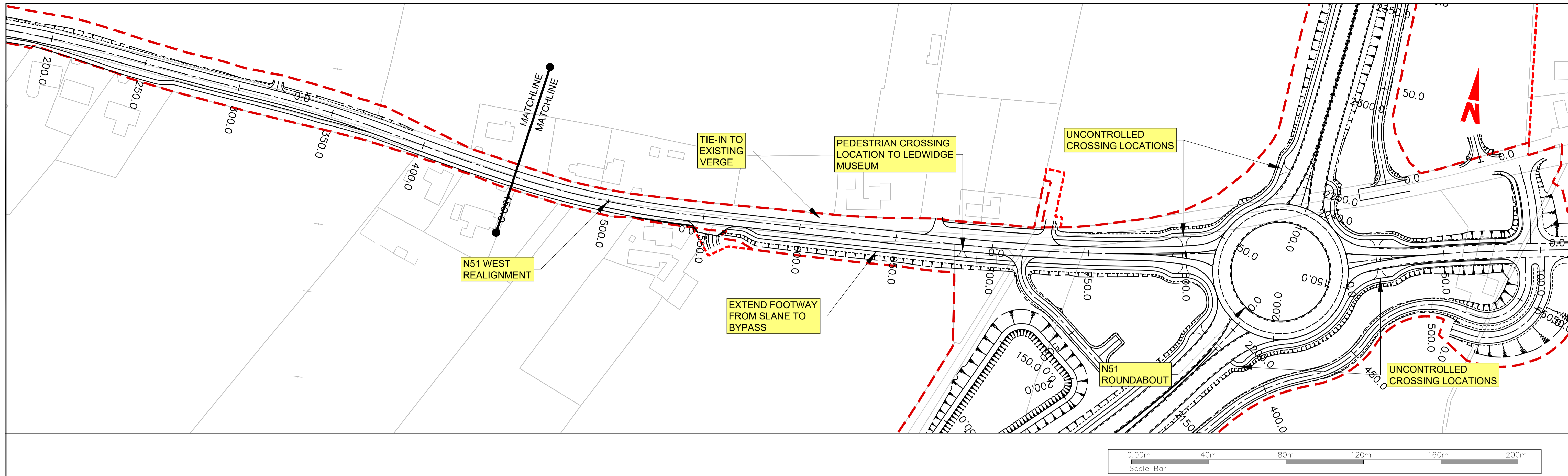
Scale	1:1,000 @ A1 1:2,000 @ A3
Created on	19/10/2020
Sheets	01 of 03

Project **N2 SLANE BYPASS AND PUBLIC REALM ENHANCEMENT SCHEME**

Title **GEOMETRICS - SIDE ROADS PLAN AND PROFILE N51 - SHEET 1 OF 3**

Drawing Number **GE2201** Status **A1** Rev **C01**

File Identifier  
MDT0806-RPS-01-N2-DR-C-GE2201-GE2203



N51 WEST REALIGNMENT Scale Horiz. 1:1000 Vert. 1:250 @ A1  
 N51 WEST REALIGNMENT Scale Horiz. 1:2000 Vert. 1:500 @ A3

R:\MDT0806\_N2\_Slane Bypass\8\_0 Drawings\DWG\MDT0806-RPS-01-N2-DR-C-GE2201-GE2203 Side Roads N51 - Plan & Profile.dwg

© National Mapping Division of Tailte Éireann. All rights reserved.  
 Licence number CYAL50320677/MeathCountyCouncil

Client

comhairle chontae na mi  
meath county council

General Notes

(i) Hard copies, dwf and pdf will form a controlled issue of the drawing. All other formats (dwg etc.) are deemed to be an uncontrolled issue and any work carried out based on these files is at the recipient's own risk. RPS will not accept any responsibility for any errors from the use of these files, either by human error by the recipient, listing of the un-dimensioned measurements, compatibility with the recipient's software, and any errors arising when these files are used to aid the recipient's drawing production, or setting out on site.

(ii) DO NOT SCALE, use figured dimensions only.

(iii) This drawing is the property of RPS, it is a project confidential classified document. It must not be copied used or its contents divulged without prior written consent. The needs and expectations of client and RPS must be considered when working with this drawing.

(iv) Information including topographical survey, geotechnical investigation and utility detail used in the design have been provided by others.

(v) All Levels refer to Ordnance Survey Datum, Malin Head.

Rev	Date	Drawn By	Amendment / Issue	App
C01	12/06/23	MB	FINAL ISSUE	MW

West Pier  
Business Campus  
Dun Laoghaire  
Co Dublin

T +353 1 4882900  
F +353 1 2835676  
W www.rpsgroup.com/ireland  
E ireland@rpsgroup.com

File Identifier  
MDT0806-RPS-01-N2-DR-C-GE2201-GE2203

Scale	1:1,000 @ A1 1:2,000 @ A3
Created on	04/06/2020
Sheets	02 of 03

Project

**N2 SLANE BYPASS AND PUBLIC REALM ENHANCEMENT SCHEME**

Title

GEOMETRICS - SIDE ROADS  
PLAN AND PROFILE  
N51 - SHEET 2 OF 3

Drawing Number

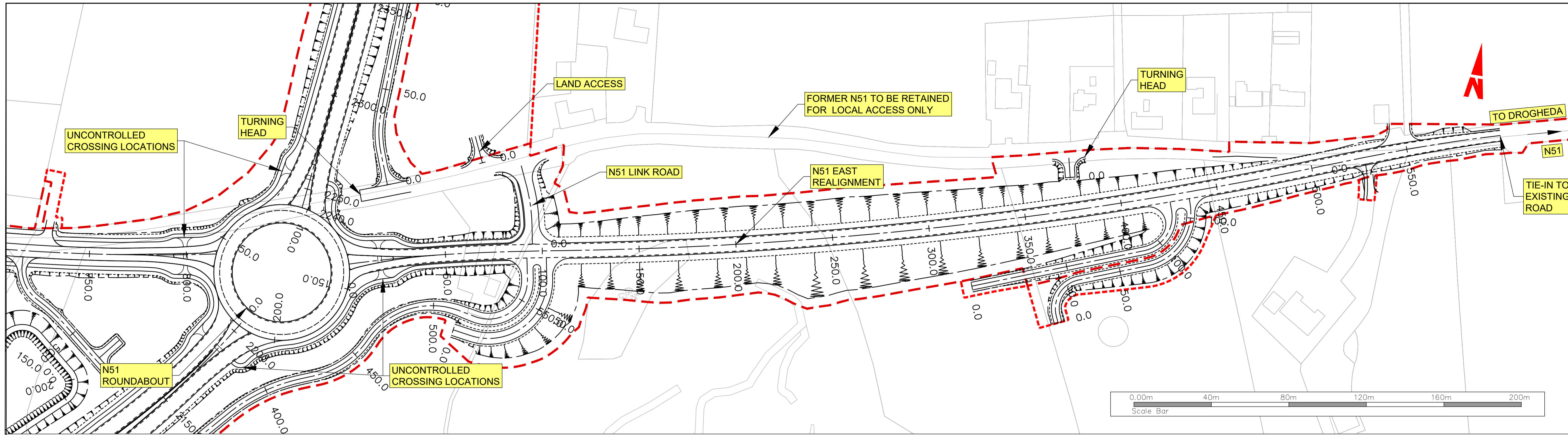
GE2202

Status

A1

Rev

C01



DATUM=60.000

EXISTING GL	PROPOSED LEVEL	CHAINAGE
61.213	61.941	0.0
61.287	61.849	10.0
61.419	61.776	20.0
61.596	61.819	30.0
61.806	61.861	40.0
62.031	61.888	50.0
62.252	62.687	60.0
62.452	62.847	70.0
62.615	62.864	80.0
62.727	63.036	90.0
62.780	63.065	100.0
62.769	62.637	110.0
62.695	62.662	120.0
62.563	62.648	130.0
62.386	62.698	140.0
62.176	62.839	150.0
61.951	62.850	160.0
61.730	62.742	170.0
61.530	62.637	180.0
61.367	62.451	190.0
61.254	62.271	200.0
61.202	62.050	210.0
61.213	61.942	219.9

HORZ. SCHEMATIC: R=35.015m, L=219.900m

N51 ROUNDABOUT Scale Horiz. 1:1000 Vert. 1:250 @ A1  
 N51 ROUNDABOUT Scale Horiz. 1:2000 Vert. 1:500 @ A3

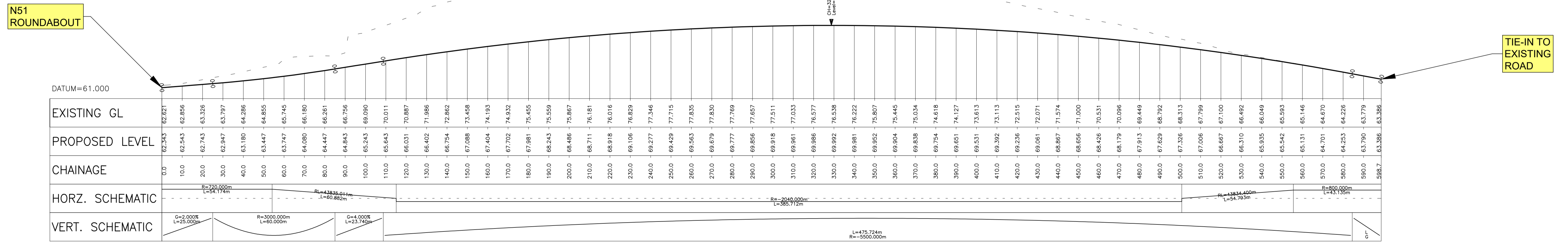
DATUM=63.000

EXISTING GL	PROPOSED LEVEL	CHAINAGE
64.352	66.750	0.0
65.231	66.783	10.0
65.610	66.688	20.0
65.962	66.550	30.0
66.226	66.283	48.9

HORZ. SCHEMATIC: R=30.000m, L=48.900m

VERT. SCHEMATIC

N51 LINK ROAD Scale Horiz. 1:1000 Vert. 1:250 @ A1  
 N51 LINK ROAD Scale Horiz. 1:2000 Vert. 1:500 @ A3



DATUM=61.000

EXISTING GL	PROPOSED LEVEL	CHAINAGE
62.343	62.621	0.0
62.543	62.656	10.0
62.743	63.328	20.0
62.947	63.797	30.0
63.180	64.286	40.0
63.447	64.855	50.0
63.747	65.745	60.0
64.080	66.180	70.0
64.447	66.261	80.0
64.843	66.756	90.0
65.243	66.990	100.0
65.543	70.011	110.0
66.031	70.887	120.0
66.402	71.986	130.0
66.754	72.862	140.0
67.088	73.468	150.0
67.404	74.193	160.0
67.702	74.932	170.0
67.981	75.455	180.0
68.243	75.559	190.0
68.486	75.867	200.0
68.711	76.181	210.0
68.918	76.016	220.0
69.106	76.829	230.0
69.277	77.346	240.0
69.429	77.715	250.0
69.563	77.835	260.0
69.679	77.830	270.0
69.777	77.769	280.0
69.856	77.657	290.0
69.918	77.511	300.0
69.961	77.033	310.0
69.986	76.577	320.0
69.992	76.538	330.0
69.981	76.222	340.0
69.952	75.807	350.0
69.904	75.445	360.0
69.838	75.034	370.0
69.754	74.618	380.0
69.651	74.127	390.0
69.531	73.613	400.0
69.392	73.113	410.0
69.236	72.515	420.0
69.061	72.071	430.0
68.867	71.574	440.0
68.656	71.000	450.0
68.426	70.531	460.0
68.179	70.096	470.0
67.913	69.449	480.0
67.629	68.792	490.0
67.326	68.313	500.0
67.006	67.799	510.0
66.667	67.100	520.0
66.310	66.492	530.0
65.935	66.049	540.0
65.542	65.593	550.0
65.131	65.146	560.0
64.701	64.670	570.0
64.253	64.226	580.0
63.790	63.779	590.0
63.386	63.386	598.7

HORZ. SCHEMATIC: R=120.000m, L=54.174m; R=43835.011m, L=60.882m; R=2049.000m, L=35.712m; R=13834.400m, L=54.793m; R=900.000m, L=43.115m

VERT. SCHEMATIC: G=2.000%, L=25.900m; R=3000.000m, L=60.000m; G=4.000%, L=23.743m; L=475.724m, R=-5500.000m

N51 EAST REALIGNMENT Scale Horiz. 1:1000 Vert. 1:250 @ A1  
 N51 EAST REALIGNMENT Scale Horiz. 1:2000 Vert. 1:500 @ A3

R:\MDT0806\_N2\_Slane Bypass\8\_0 Drawings\DWG\MDT0806-RPS-01-N2-DR-C-GE2201-GE2203 Side Roads N51 - Plan & Profile.dwg

© National Mapping Division of Taoite Éireann. All rights reserved.  
 Licence number CYAL50320677/MeathCountyCouncil

Client

General Notes

(i) Hard copies, dwf and pdf will form a controlled issue of the drawing. All other formats (dwg etc.) are deemed to be an uncontrolled issue and any work carried out based on these files is at the recipient's own risk. RPS will not accept any responsibility for any errors from the use of these files, either by human error by the recipient, listing of the un-dimensioned measurements, compatibility with the recipient's software, and any errors arising when these files are used to aid the recipient's drawing production, or setting out on site.

(ii) DO NOT SCALE, use figured dimensions only.

(iii) This drawing is the property of RPS, it is a project confidential classified document. It must not be copied used or its contents divulged without prior written consent. The needs and expectations of client and RPS must be considered when working with this drawing.

(iv) Information including topographical survey, geotechnical investigation and utility detail used in the design have been provided by others.

(v) All Levels refer to Ordnance Survey Datum, Malin Head.

Rev	Date	Dwg Chk	App	Amendment / Issue
C02	03/10/23	MB		FINAL ISSUE
C01	12/06/23	MB		FINAL ISSUE

**RPS**

West Pier  
Business Campus  
Dun Laoghaire  
Co Dublin

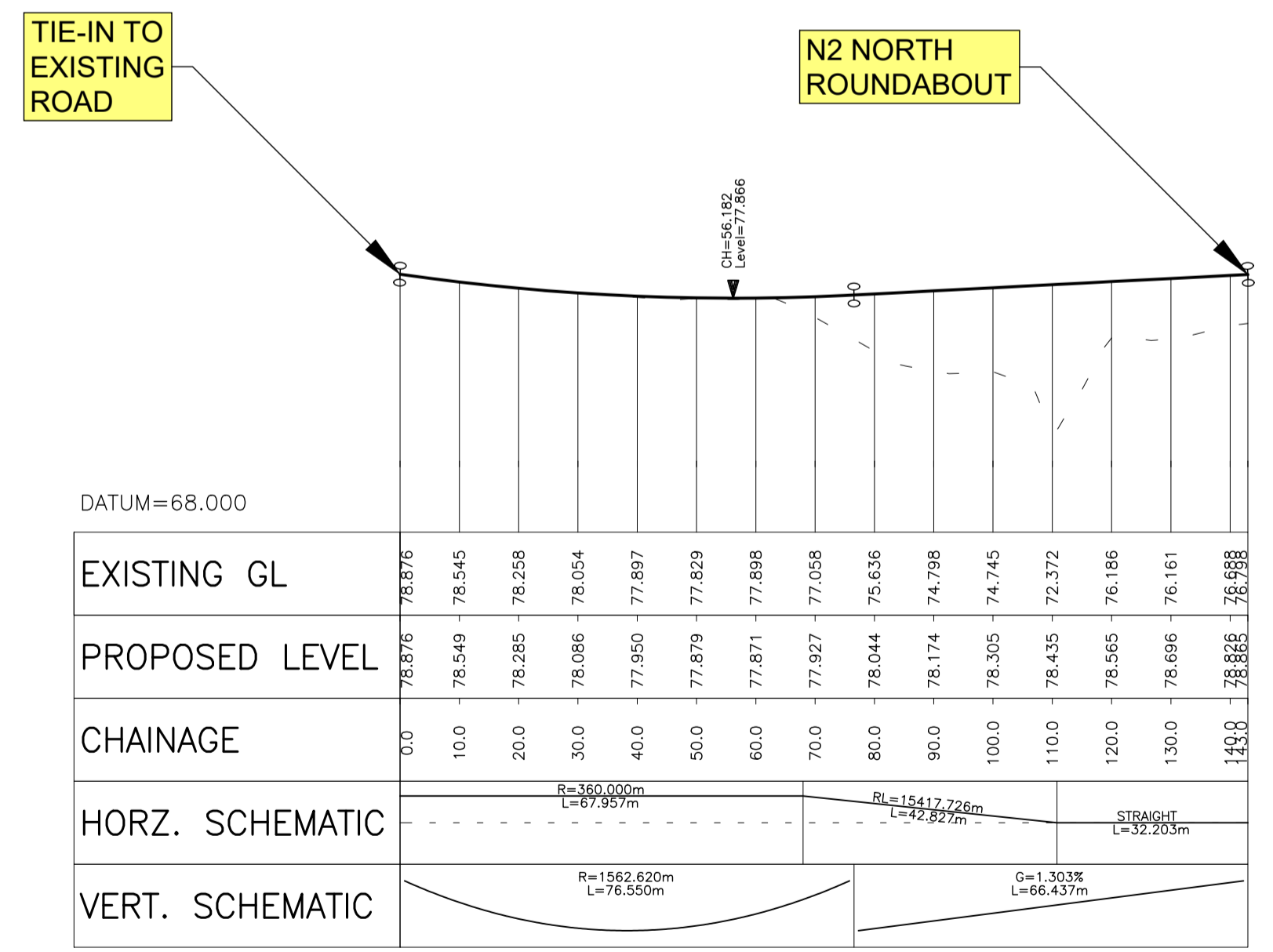
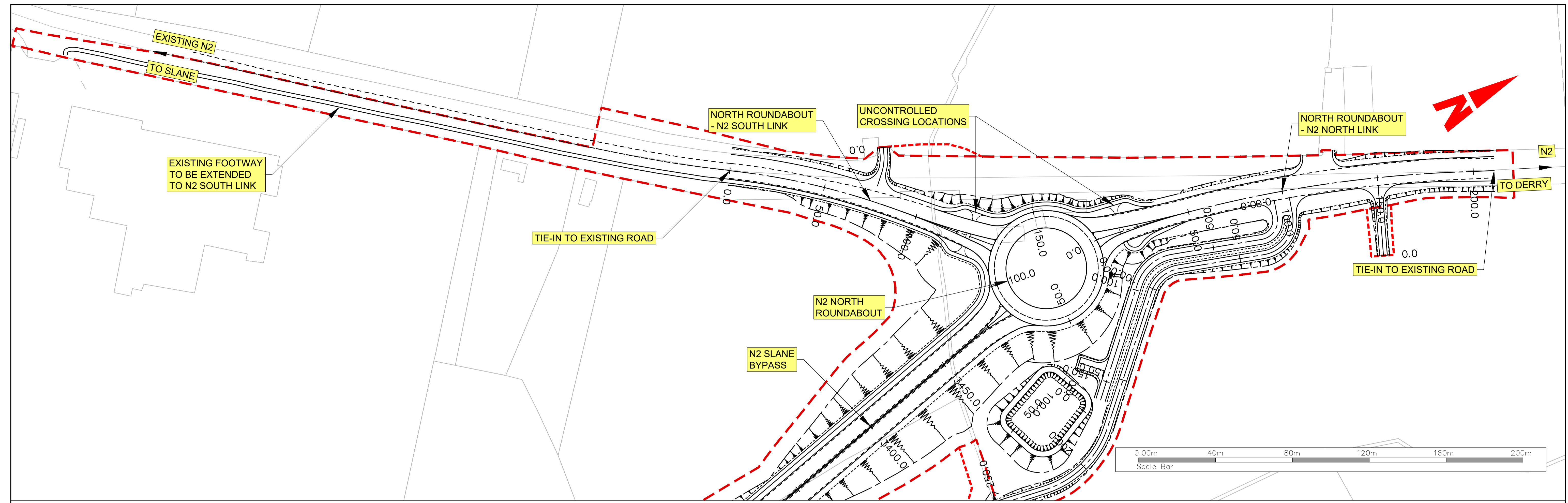
T +353 1 4882900  
F +353 1 2835676  
W www.rpsgroup.com/ireland  
ireland@rpsgroup.com

Scale	1:1,000 @ A1 1:2,000 @ A3
Created on	19/10/2020
Sheets	03 of 03

Project **N2 SLANE BYPASS AND PUBLIC REALM ENHANCEMENT SCHEME**

Title **GEOMETRICS - SIDE ROADS PLAN AND PROFILE N51 - SHEET 3 OF 3**

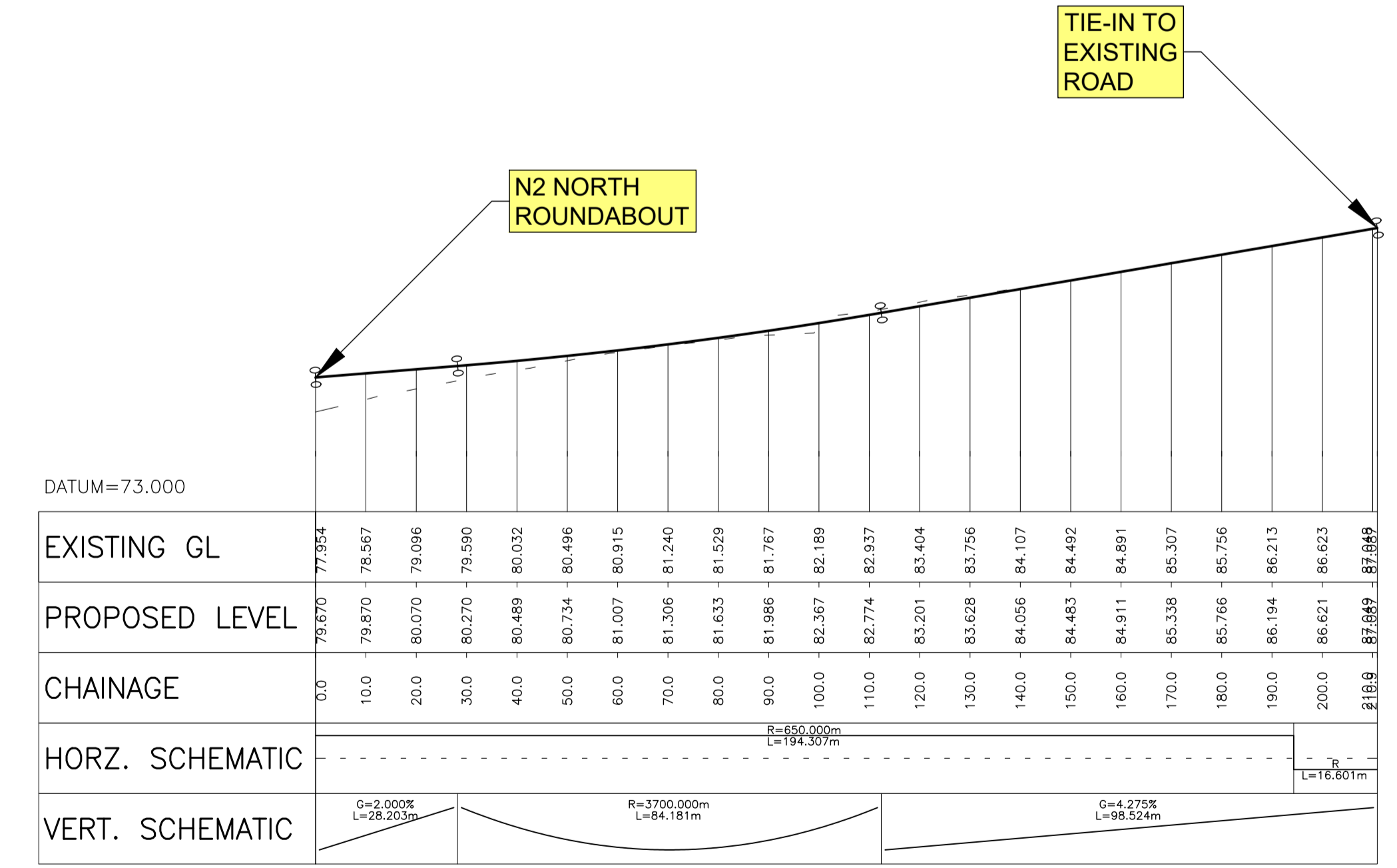
Drawing Number **GE2203** Status **A1** Rev **C02**



DATUM=73.000

EXISTING GL	PROPOSED LEVEL	CHAINAGE
77.954	77.954	0.0
77.731	77.731	10.0
77.206	77.206	20.0
76.579	76.579	30.0
75.927	75.927	40.0
75.376	75.376	50.0
74.960	74.960	60.0
74.741	74.741	70.0
74.754	74.754	80.0
74.898	74.898	90.0
75.263	75.263	100.0
75.870	75.870	110.0
76.679	76.679	120.0
76.815	76.815	130.0
76.790	76.790	140.0
77.133	77.133	150.0
77.738	77.738	160.0
78.221	78.221	170.0
78.007	78.007	180.0
77.954	77.954	188.5

N2 NORTH ROUNDABOUT Scale Horiz. 1:1000 Vert. 1:250 @ A1  
 N2 NORTH ROUNDABOUT Scale Horiz. 1:2000 Vert. 1:500 @ A3



N2 NORTH ROUNDABOUT NORTH LINK Scale Horiz. 1:1000 Vert. 1:250 @ A1  
 N2 NORTH ROUNDABOUT NORTH LINK Scale Horiz. 1:2000 Vert. 1:500 @ A3

Client

comhairle chontae na mi  
meath county council

General Notes

(i) Hard copies, dwf and pdf will form a controlled issue of the drawing. All other formats (dwg etc.) are deemed to be an uncontrolled issue and any work carried out based on these files is at the recipients own risk. RPS will not accept any responsibility for any errors from the use of these files, either by human error by the recipient, listing of the un-dimensioned measurements, compatibility with the recipients software, and any errors arising when these files are used to aid the recipients drawing production, or setting out on site.

(ii) DO NOT SCALE, use figured dimensions only.

(iii) This drawing is the property of RPS, it is a project confidential classified document. It must not be copied used or its contents divulged without prior written consent. The needs and expectations of client and RPS must be considered when working with this drawing.

(iv) Information including topographical survey, geotechnical investigation and utility detail used in the design have been provided by others.

(v) All Levels refer to Ordnance Survey Datum, Malin Head.

Rev	Date	Drawn	Checked	Amendment / Issue	App
C01	12/06/23	MB	MB	FINAL ISSUE	MW

West Pier  
Business Campus  
Dun Laoghaire  
Co Dublin

T +353 1 4882900  
F +353 1 2835676  
E www.rpsgroup.com/ireland  
ireland@rpsgroup.com

Scale: 1:1,000 @ A1  
1:2,000 @ A3

Created on: 19/10/2020

Sheets: 01 of 01

File Identifier: MDT0806-RPS-01-N2-DR-C-GE2301

Project: **N2 SLANE BYPASS AND PUBLIC REALM ENHANCEMENT SCHEME**

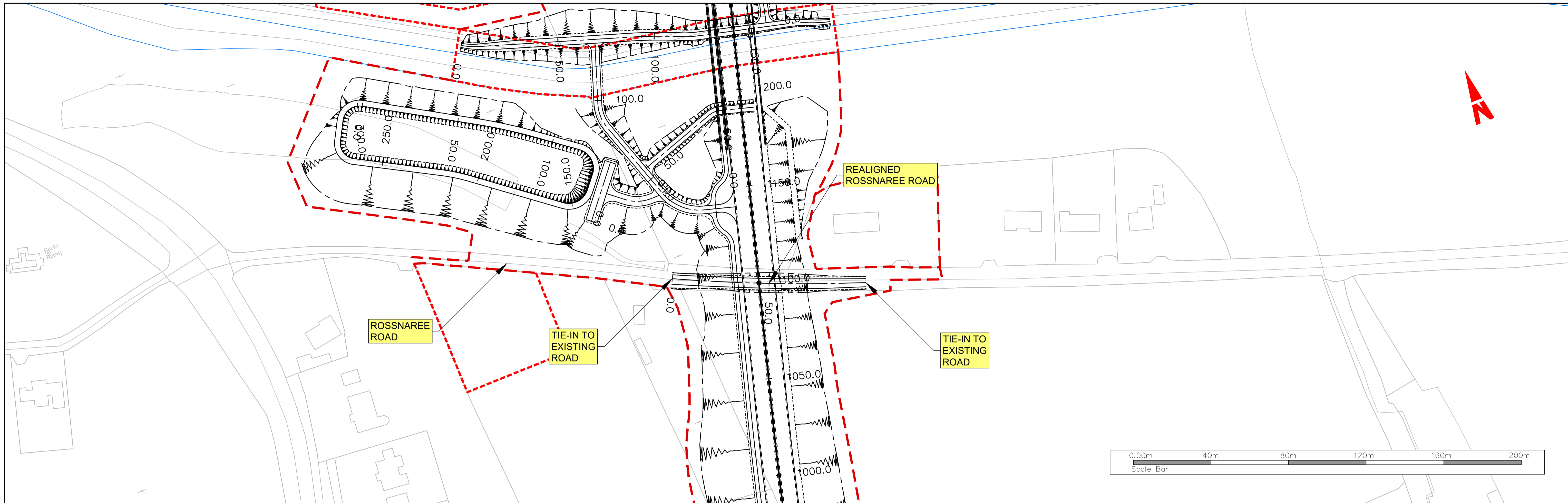
Title: **GEOMETRICS - SIDE ROADS PLAN AND PROFILE N2 NORTH**

Drawing Number: GE2301

Status: A1

Rev: C01

R:\MDT0806\_N2\_Slane Bypass\8\_0 Drawings\01\GE\MDT0806-RPS-01-N2-DR-C-GE2301 Side Roads North Roundabout - Plan & Profile.dwg



DATUM=20.000

EXISTING GL	PROPOSED LEVEL	CHAINAGE
30.292	30.292	0.0
30.096	30.128	10.0
29.832	29.832	20.0
29.424	29.704	30.0
28.933	29.443	40.0
28.494	29.149	50.0
28.192	28.821	60.0
28.105	28.523	70.0
28.230	28.376	80.0
28.377	28.382	90.0
28.506	28.506	99.9

HORZ. SCHEMATIC:  $R=801.023m$ ,  $L=83.639m$

VERT. SCHEMATIC:  $L=56.425m$ ,  $R=3000.000m$ ;  $R=650.000m$ ,  $L=31.375m$

ROSSNAREE RD Scale Horiz. 1:1000 Vert. 1:250 @ A1  
ROSSNAREE RD Scale Horiz. 1:2000 Vert. 1:500 @ A3

R:\MDT0806\_N2\_Slane Bypass\8\_0 Drawings\DWG\MDT0806-RPS-01-N2-DR-C-GE2401 Side Roads Rossnaree Road - Plan & Profile.dwg

© National Mapping Division of Tailte Éireann. All rights reserved.  
Licence number CYAL50320677/MeathCountyCouncil

Client

comhairle chontae na mí  
meath county council

General Notes

(i) Hard copies, dwf and pdf will form a controlled issue of the drawing. All other formats (dwg etc.) are deemed to be an uncontrolled issue and any work carried out based on these files is at the recipients own risk. RPS will not accept any responsibility for any errors from the use of these files, either by human error by the recipient, listing of the un-dimensioned measurements, compatibility with the recipients software, and any errors arising when these files are used to aid the recipients drawing production, or setting out on site.

(ii) DO NOT SCALE, use figured dimensions only.

(iii) This drawing is the property of RPS, it is a project confidential classified document. It must not be copied used or its contents divulged without prior written consent. The needs and expectations of client and RPS must be considered when working with this drawing.

(iv) Information including topographical survey, geotechnical investigation and utility detail used in the design have been provided by others.

(v) All Levels refer to Ordnance Survey Datum, Malin Head.

Rev	Date	Drawn/Checked	Amendment / Issue	App
C01	12/06/23	MM	FINAL ISSUE	MM

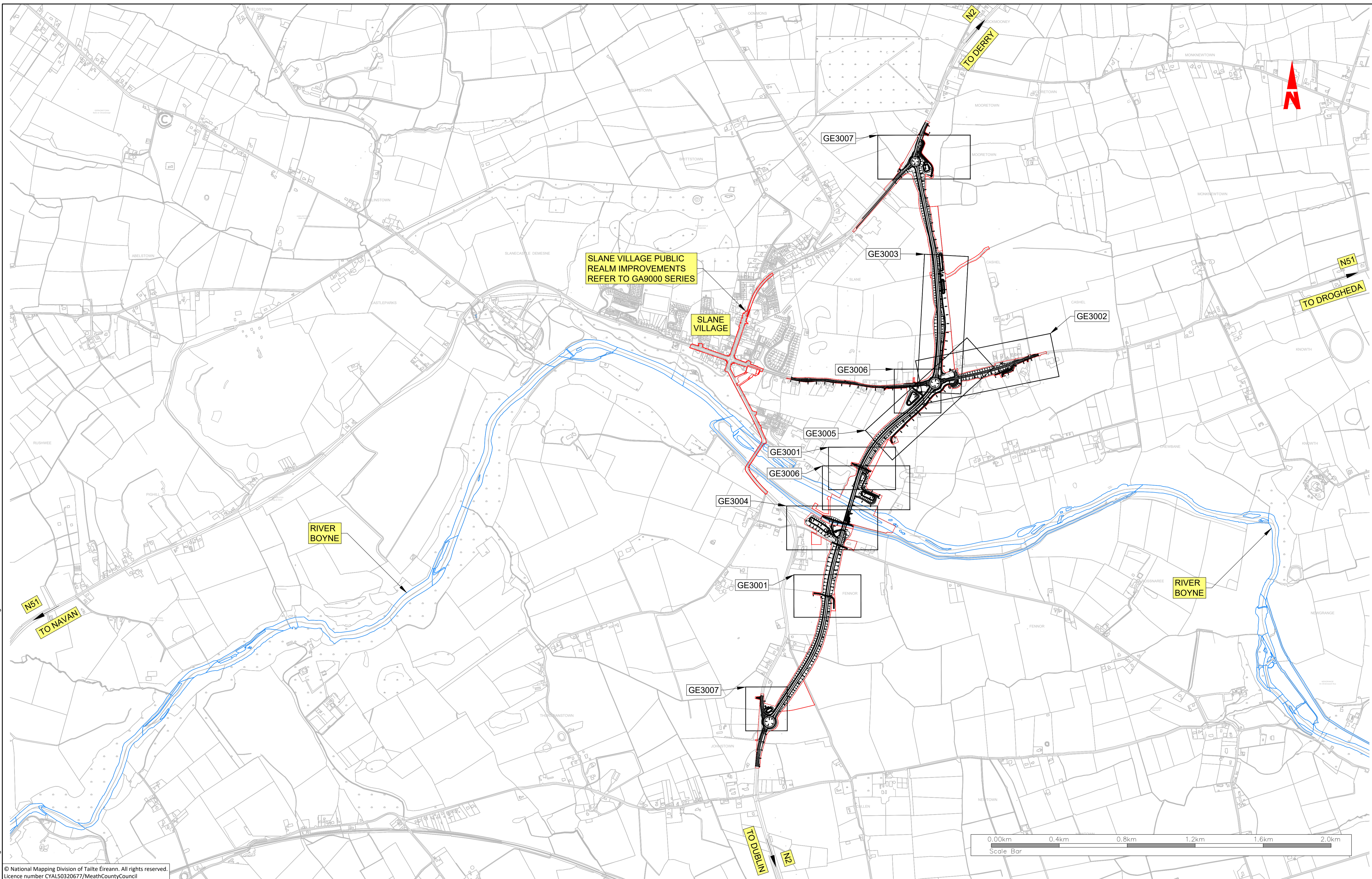
West Pier  
Business Campus  
Dun Laoghaire  
Co Dublin

T +353 1 4882900  
F +353 1 2835676  
W www.rpsgroup.com/ireland  
E ireland@rpsgroup.com

File Identifier  
MDT0806-RPS-01-N2-DR-C-GE2401

Scale	1:1,000 @ A1 1:2,000 @ A3
Created on	19/10/2020
Sheets	01 of 01

Project	<b>N2 SLANE BYPASS AND PUBLIC REALM ENHANCEMENT SCHEME</b>		
Title	GEOMETRICS - SIDE ROADS PLAN AND PROFILE ROSSNAREE ROAD		
Drawing Number	GE2401	Status	A1
Rev	C01		



R:\MDT0806\_N2\_Slane Bypass\8\_0 Drawings\DWG\MDT0806-RPS-01-N2-DR-C-GE3000-GE3007 Access Tracks - Plan & Profile.dwg

© National Mapping Division of Tailte Éireann. All rights reserved.  
Licence number CYAL50320677/MeathCountyCouncil

Client

**General Notes**

(i) Hard copies, dwf and pdf will form a controlled issue of the drawing. All other formats (dwg etc.) are deemed to be an uncontrolled issue and any work carried out based on these files is at the recipients own risk. RPS will not accept any responsibility for any errors from the use of these files, either by human error by the recipient, listing of the un-dimensioned measurements, compatibility with the recipients software, and any errors arising when these files are used to aid the recipients drawing production, or setting out on site.

(ii) DO NOT SCALE, use figured dimensions only.

(iii) This drawing is the property of RPS, it is a project confidential classified document. It must not be copied used or its contents divulged without prior written consent. The needs and expectations of client and RPS must be considered when working with this drawing.

(iv) Information including topographical survey, geotechnical investigation and utility detail used in the design have been provided by others.

(v) All Levels refer to Ordnance Survey Datum, Malin Head.

C01	12/06/23	DR	FINAL ISSUE	MM
Rev	Date	Drn Cnk	Amendment / Issue	App

West Pier  
Business Campus  
Dun Laoghaire  
Co Dublin

T +353 1 4882900  
F +353 1 2835676  
W [www.rpsgroup.com/ireland](http://www.rpsgroup.com/ireland)  
E [ireland@rpsgroup.com](mailto:ireland@rpsgroup.com)

Scale	1:10,000 @ A1 1:20,000 @ A3
Created on	04/06/2020
Sheets	00 of 07

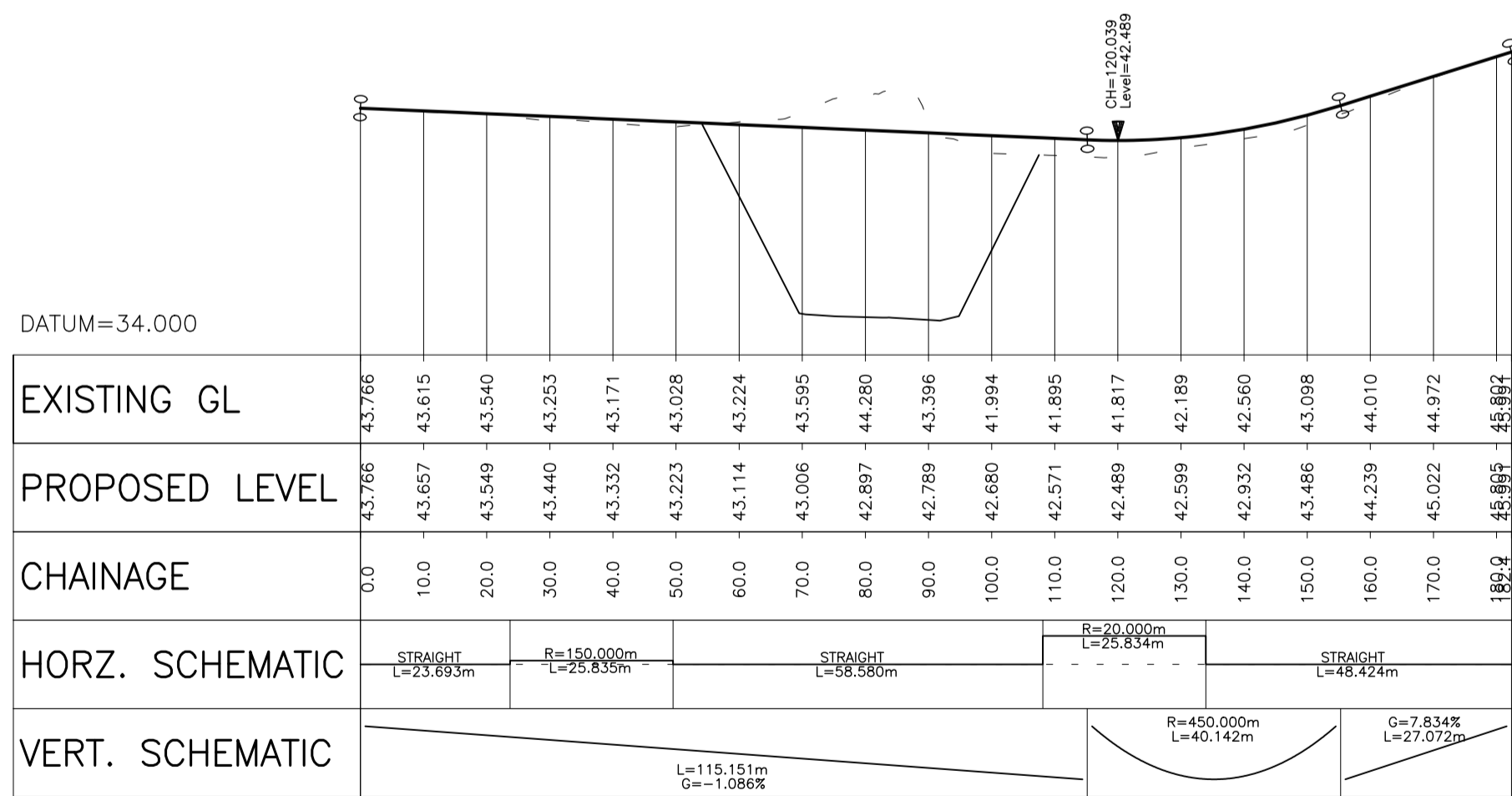

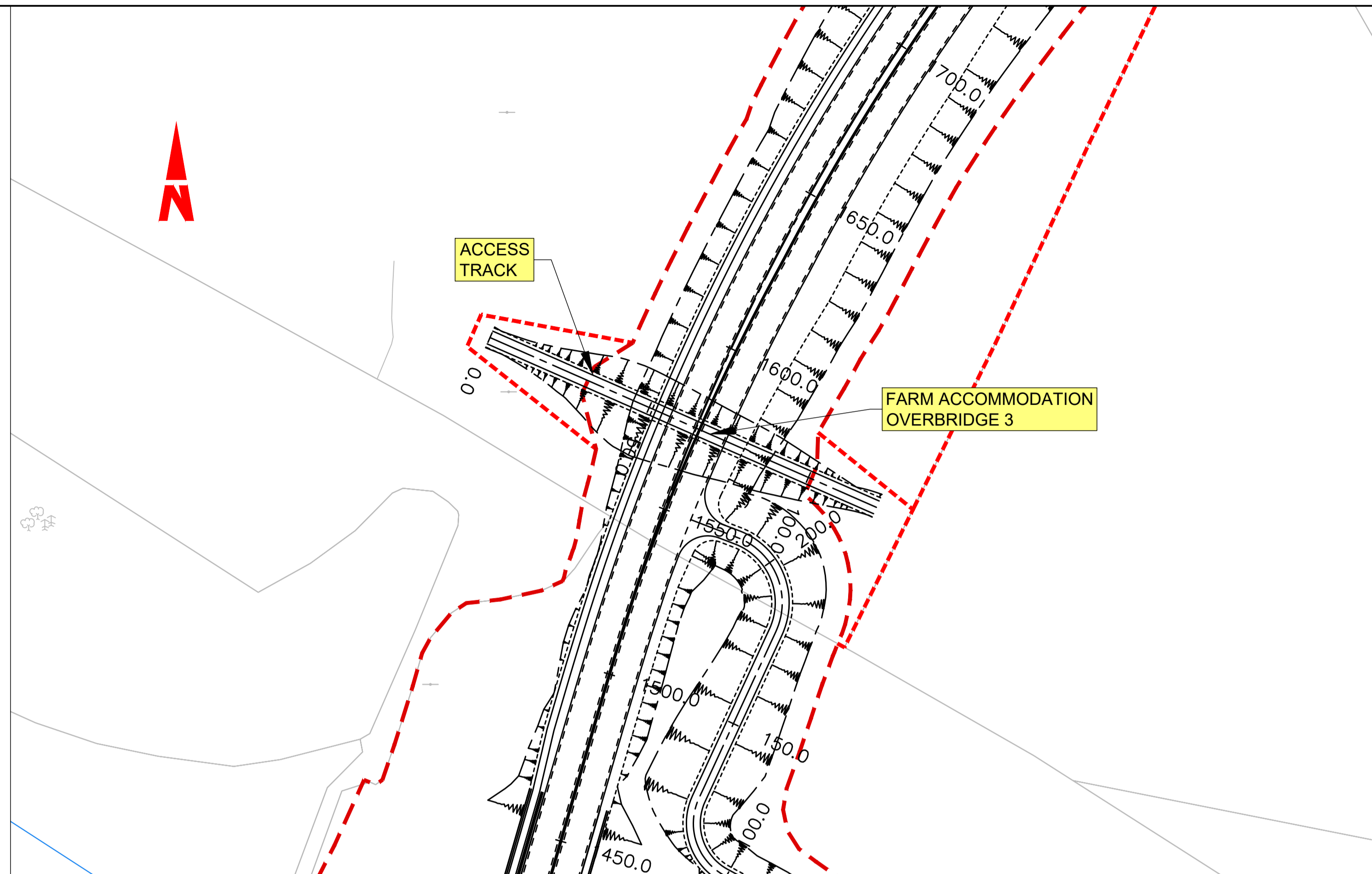
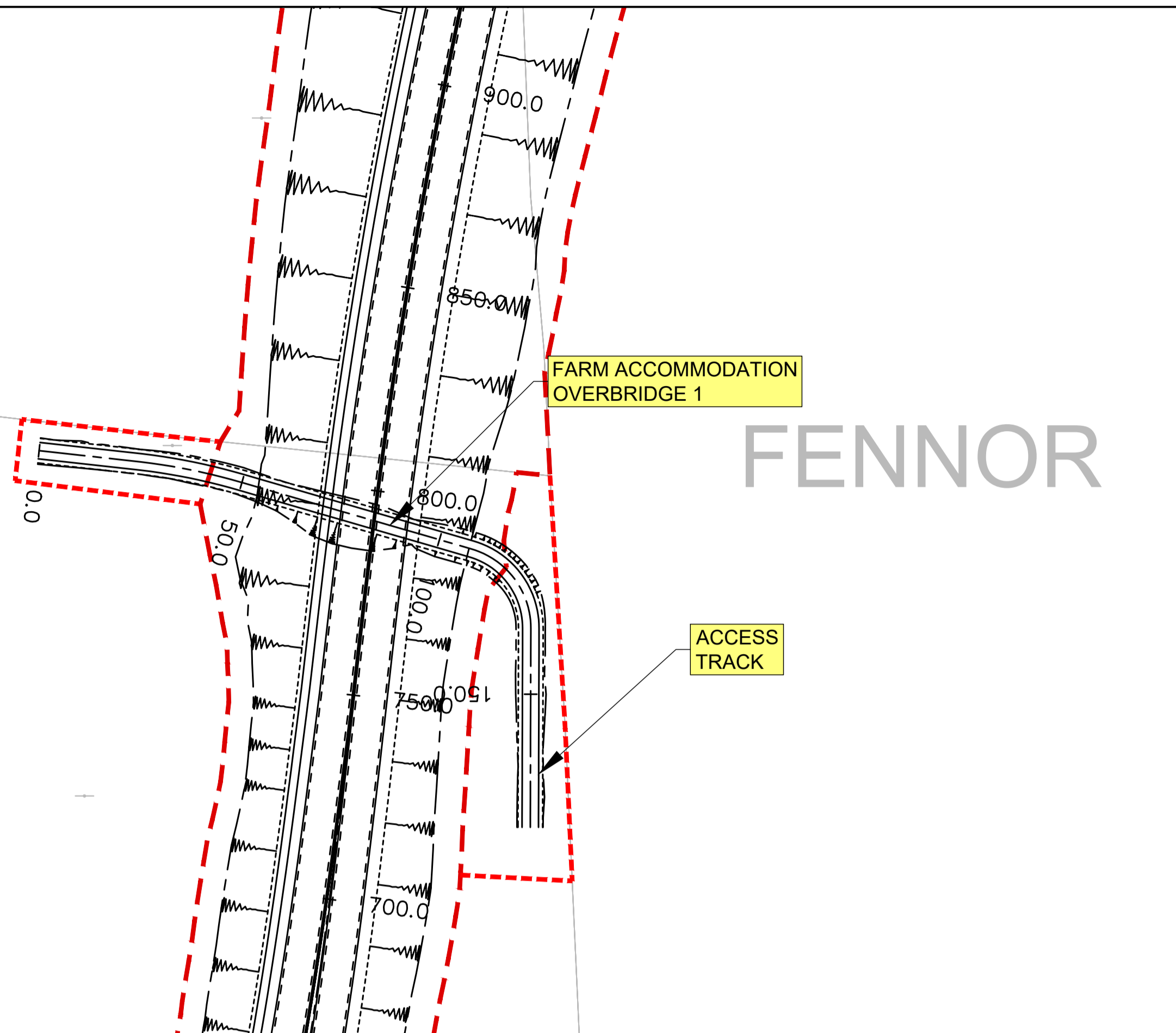
Project **N2 SLANE BYPASS AND PUBLIC REALM ENHANCEMENT SCHEME**

Title **GEOMETRICS - ACCESS TRACKS PLAN AND PROFILE INDEX PLAN OF SHEETS**

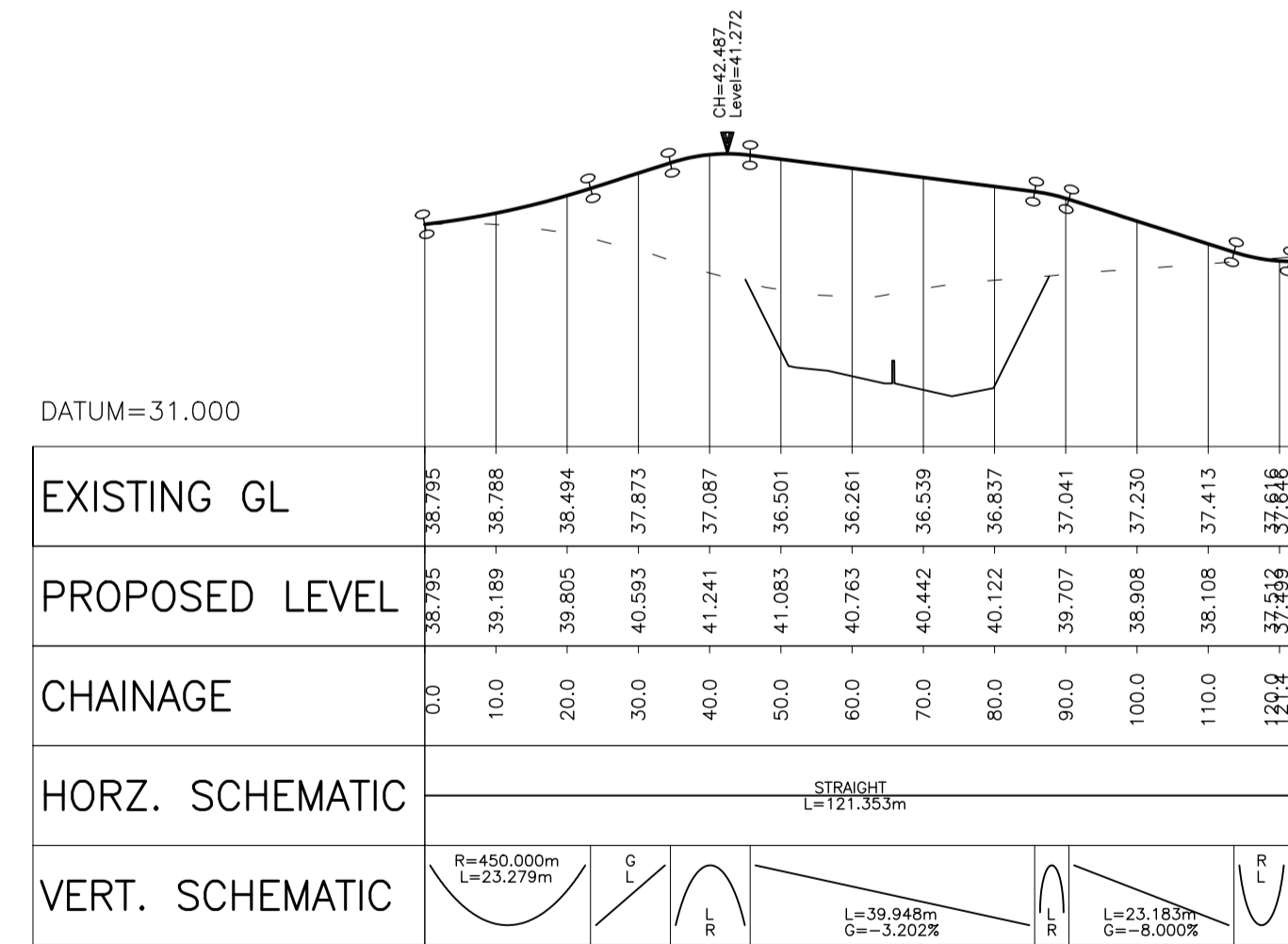
Drawing Number	Status	Rev
GE3000	A1	C01

File Identifier  
MDT0806-RPS-01-N2-DR-C-GE3000-GE3007





OVERBRIDGE 1 Scale Horiz. 1:1000 Vert. 1:250 @ A1  
 OVERBRIDGE 1 Scale Horiz. 1:2000 Vert. 1:500 @ A3



OVERBRIDGE 3 Scale Horiz. 1:1000 Vert. 1:250 @ A1  
 OVERBRIDGE 3 Scale Horiz. 1:2000 Vert. 1:500 @ A3

R:\MDT0806\_N2\_Slane Bypass\8\_0 Drawings\DWG\MDT0806-RPS-01-N2-DR-C-GE3000-GE3007 Access Tracks - Plan & Profile.dwg

© National Mapping Division of Tailte Éireann. All rights reserved.  
 Licence number CYAL50320677/MeathCountyCouncil

Client

comhairle chontae na mi  
meath county council

General Notes

(i) Hard copies, dxf and pdf will form a controlled issue of the drawing. All other formats (dwg etc.) are deemed to be an uncontrolled issue and any work carried out based on these files is at the recipients own risk. RPS will not accept any responsibility for any errors from the use of these files, either by human error by the recipient, listing of the un-dimensioned measurements, compatibility with the recipients software, and any errors arising when these files are used to aid the recipients drawing production, or setting out on site.

(ii) DO NOT SCALE, use figured dimensions only.

(iii) This drawing is the property of RPS, it is a project confidential classified document. It must not be copied used or its contents divulged without prior written consent. The needs and expectations of client and RPS must be considered when working with this drawing.

(iv) Information including topographical survey, geotechnical investigation and utility detail used in the design have been provided by others.

(v) All Levels refer to Ordnance Survey Datum, Malin Head.

Rev	Date	Drawn	Checked	Amendment / Issue	App
C01	12/06/23	JB	MD	FINAL ISSUE	MW

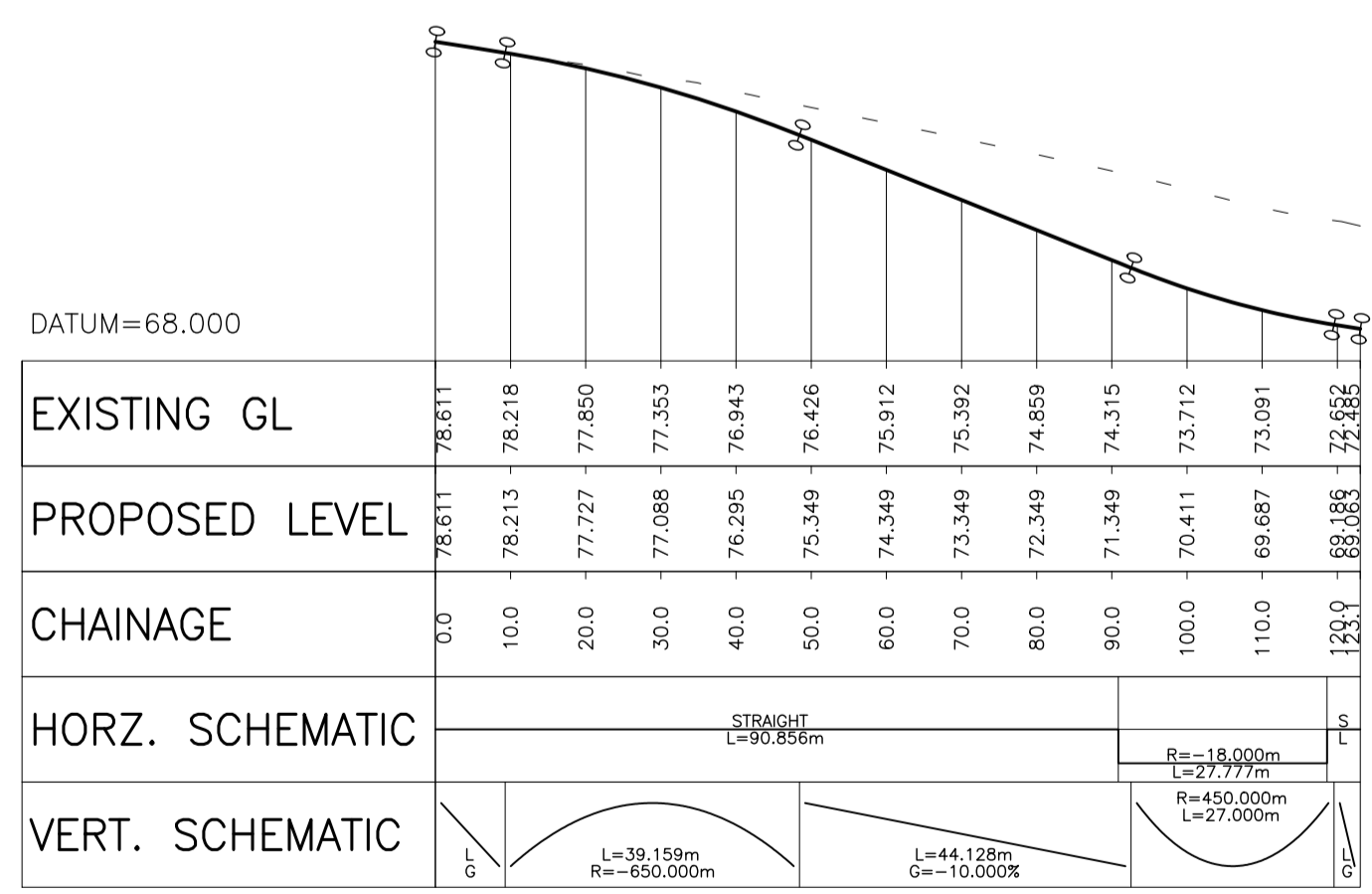
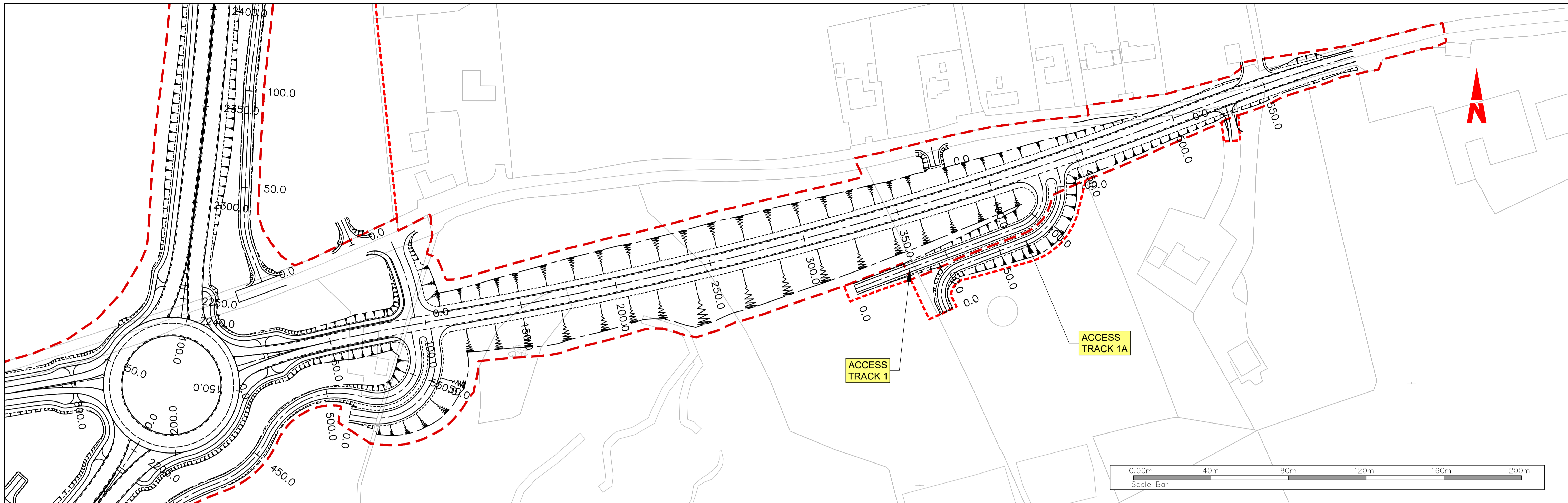
West Pier  
Business Campus  
Dun Laoghaire  
Co Dublin

T +353 1 4882900  
F +353 1 2835676  
W www.rpsgroup.com/ireland  
E ireland@rpsgroup.com

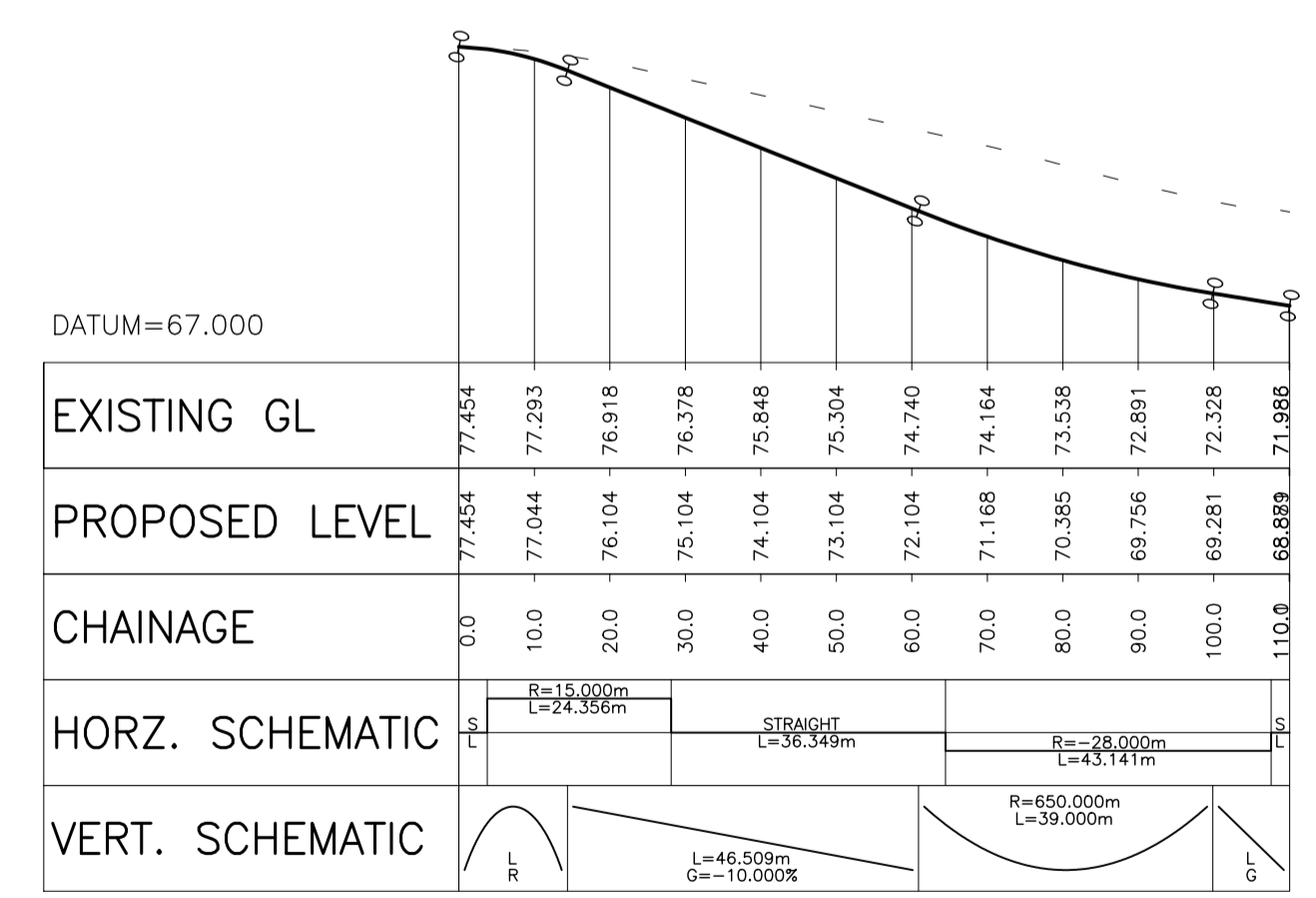
File Identifier  
MDT0806-RPS-01-N2-DR-C-GE3000-GE3007

Scale	1:1,000 @ A1 1:2,000 @ A3
Created on	19/10/2020
Sheets	01 of 07

Project	<b>N2 SLANE BYPASS AND PUBLIC REALM ENHANCEMENT SCHEME</b>		
Title	GEOMETRICS - ACCESS TRACKS PLAN AND PROFILE OVERBRIDGE 1 & OVERBRIDGE 3		
Drawing Number	GE3001	Status	A1
Rev	C01		



ACCESS TRACK 1 Scale Horiz. 1:1000 Vert. 1:250 @ A1  
 ACCESS TRACK 1 Scale Horiz. 1:2000 Vert. 1:500 @ A3



ACCESS TRACK 1A Scale Horiz. 1:1000 Vert. 1:250 @ A1  
 ACCESS TRACK 1A Scale Horiz. 1:2000 Vert. 1:500 @ A3

R:\MDT0806\_N2\_Slane Bypass\8\_0 Drawings\DWG\MDT0806-RPS-01-N2-DR-C-GE3000-GE3007 Access Tracks - Plan & Profile.dwg

© National Mapping Division of Tailte Éireann. All rights reserved.  
 Licence number CYAL50320677/MeathCountyCouncil

Client

comhairle chontae na mí  
meath county council

**General Notes**

(i) Hard copies, dwf and pdf will form a controlled issue of the drawing. All other formats (dwg etc.) are deemed to be an uncontrolled issue and any work carried out based on these files is at the recipients own risk. RPS will not accept any responsibility for any errors from the use of these files, either by human error by the recipient, listing of the un-dimensioned measurements, compatibility with the recipients software, and any errors arising when these files are used to aid the recipients drawing production, or setting out on site.

(ii) DO NOT SCALE, use figured dimensions only.

(iii) This drawing is the property of RPS, it is a project confidential classified document. It must not be copied used or its contents divulged without prior written consent. The needs and expectations of client and RPS must be considered when working with this drawing.

(iv) Information including topographical survey, geotechnical investigation and utility detail used in the design have been provided by others.

(v) All Levels refer to Ordnance Survey Datum, Malin Head.

Rev	Date	Drawn By	Amendment / Issue	App
C01	12/06/23	JB	FINAL ISSUE	MW

West Pier  
Business Campus  
Dun Laoghaire  
Co Dublin

T +353 1 4882900  
F +353 1 2835676  
W [www.rpsgroup.com/ireland](http://www.rpsgroup.com/ireland)  
E [ireland@rpsgroup.com](mailto:ireland@rpsgroup.com)

Scale  
1:1,000 @ A1  
1:2,000 @ A3

Created on  
19/10/2020

Sheets  
02 of 07

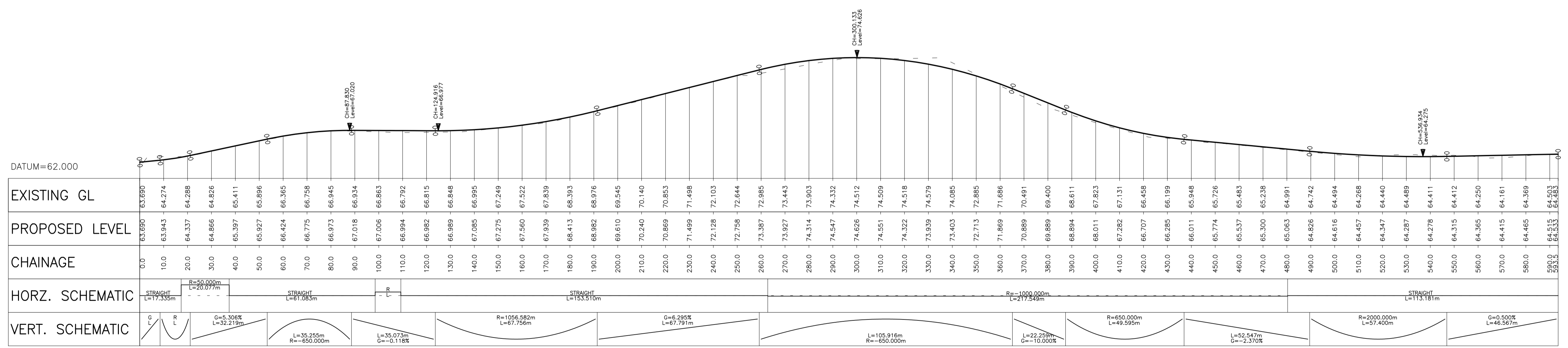
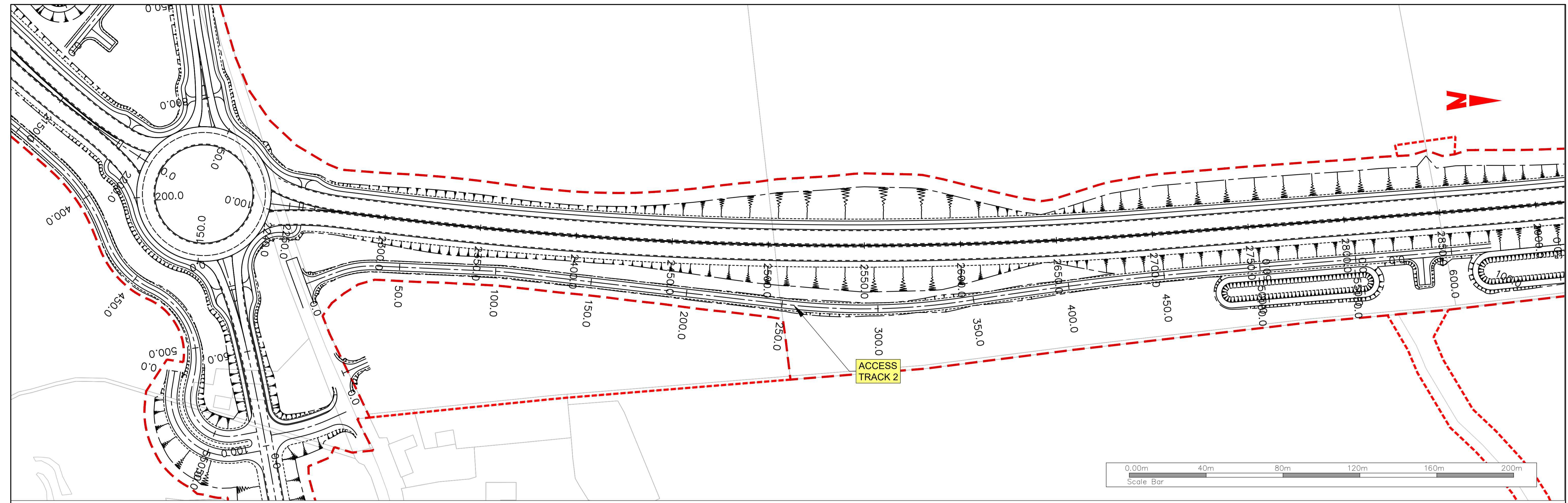
Project  
**N2 SLANE BYPASS AND PUBLIC REALM ENHANCEMENT SCHEME**

Title  
GEOMETRICS - ACCESS TRACKS  
PLAN AND PROFILE  
ACCESS TRACK 1 & 1A

Drawing Number  
GE3002

Status  
A1

Rev  
C01



ACCESS TRACK 2 Scale Horiz. 1:1000 Vert. 1:250 @ A1  
 ACCESS TRACK 2 Scale Horiz. 1:2000 Vert. 1:500 @ A3

R:\MDT0806\_N2\_Slaine Bypass\8\_0 Drawings\DWG\MDT0806-RPS-01-N2-DR-C-GE3000-GE3007 Access Tracks - Plan & Profile.dwg

© National Mapping Division of Taithe Éireann. All rights reserved.  
 Licence number CYAL50320677/MeathCountyCouncil

**General Notes**

(i) Hard copies, dwf and pdf will form a controlled issue of the drawing. All other formats (dwg etc.) are deemed to be an uncontrolled issue and any work carried out based on these files is at the recipients own risk. RPS will not accept any responsibility for any errors from the use of these files, either by human error by the recipient, listing of the un-dimensioned measurements, compatibility with the recipients software, and any errors arising when these files are used to aid the recipients drawing production, or setting out on site.

(ii) DO NOT SCALE, use figured dimensions only.

(iii) This drawing is the property of RPS, it is a project confidential classified document. It must not be copied used or its contents divulged without prior written consent. The needs and expectations of client and RPS must be considered when working with this drawing.

(iv) Information including topographical survey, geotechnical investigation and utility detail used in the design have been provided by others.

(v) All Levels refer to Ordnance Survey Datum, Malin Head.

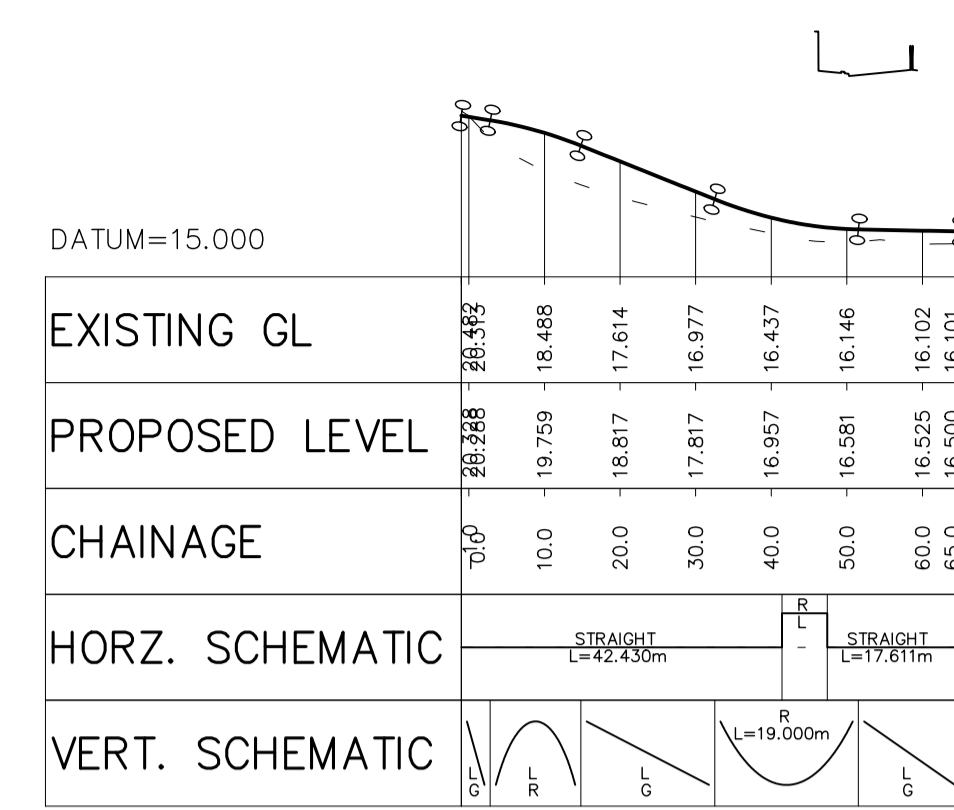
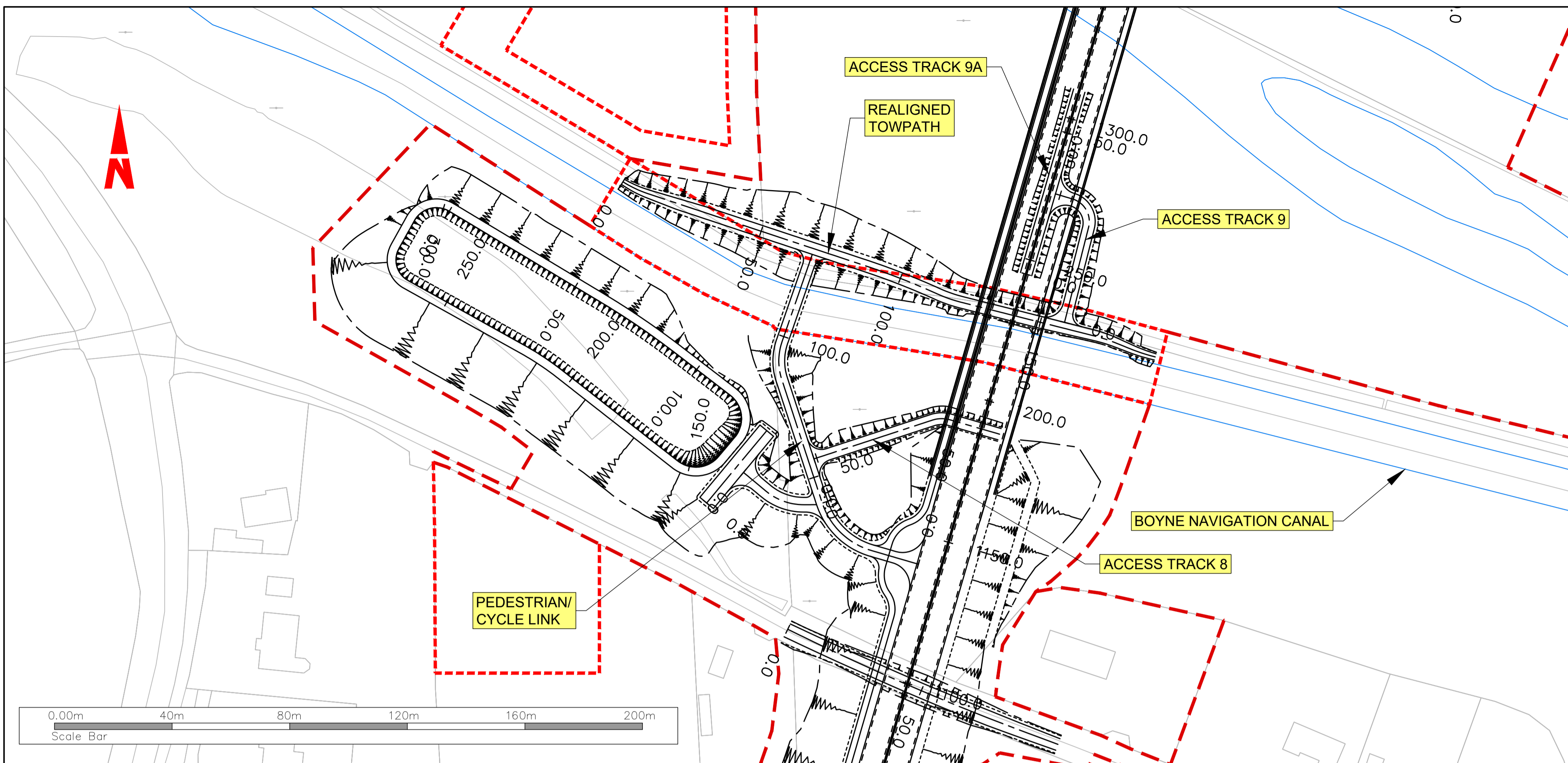
Rev	Date	Drawn/Checked	Amendment / Issue	App
C01	12/06/23	JB/MD	FINAL ISSUE	MW

West Pier  
Business Campus  
Dun Laoghaire  
Co Dublin

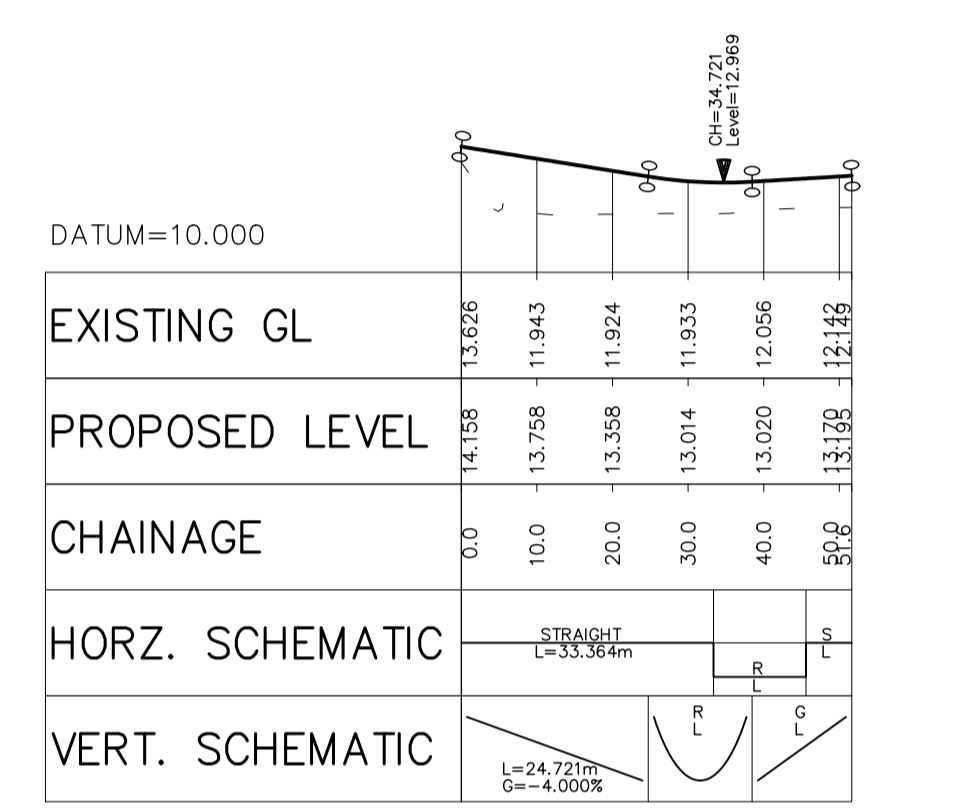
T +353 1 4882900  
F +353 1 2835676  
E [www.rpsgroup.com/ireland](http://www.rpsgroup.com/ireland)  
[ireland@rpsgroup.com](mailto:ireland@rpsgroup.com)

File Identifier: MDT0806-RPS-01-N2-DR-C-GE3000-GE3007

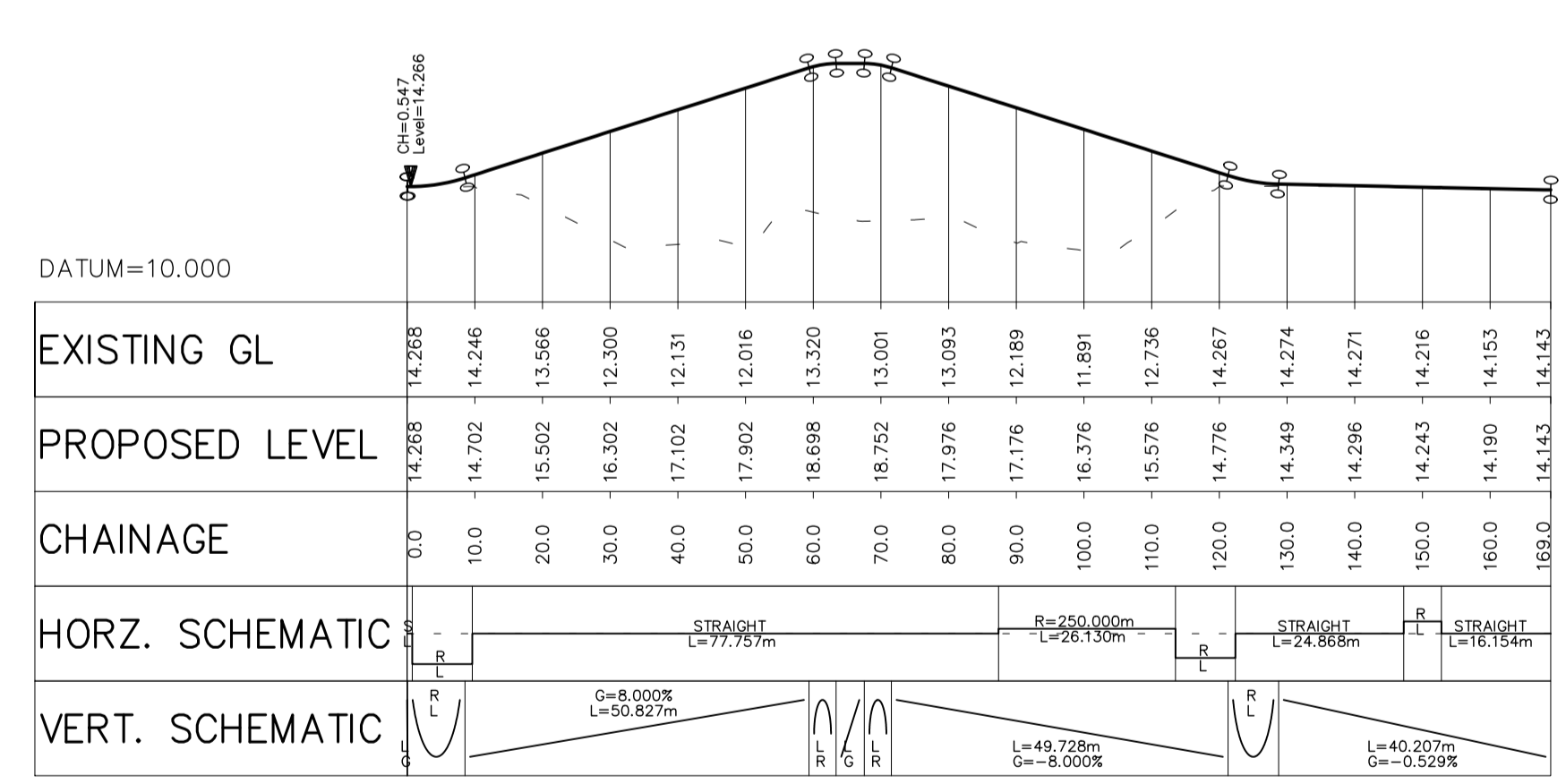
Scale: 1:1,000 @ A1 1:2,000 @ A3	Created on: 19/10/2020	Sheets: 03 of 07
<p><b>Project</b></p> <p><b>N2 SLANE BYPASS AND PUBLIC REALM ENHANCEMENT SCHEME</b></p> <p><b>Title</b></p> <p><b>GEOMETRICS - ACCESS TRACKS PLAN AND PROFILE ACCESS TRACK 2</b></p>		
Drawing Number: GE3003	Status: A1	Rev: C01



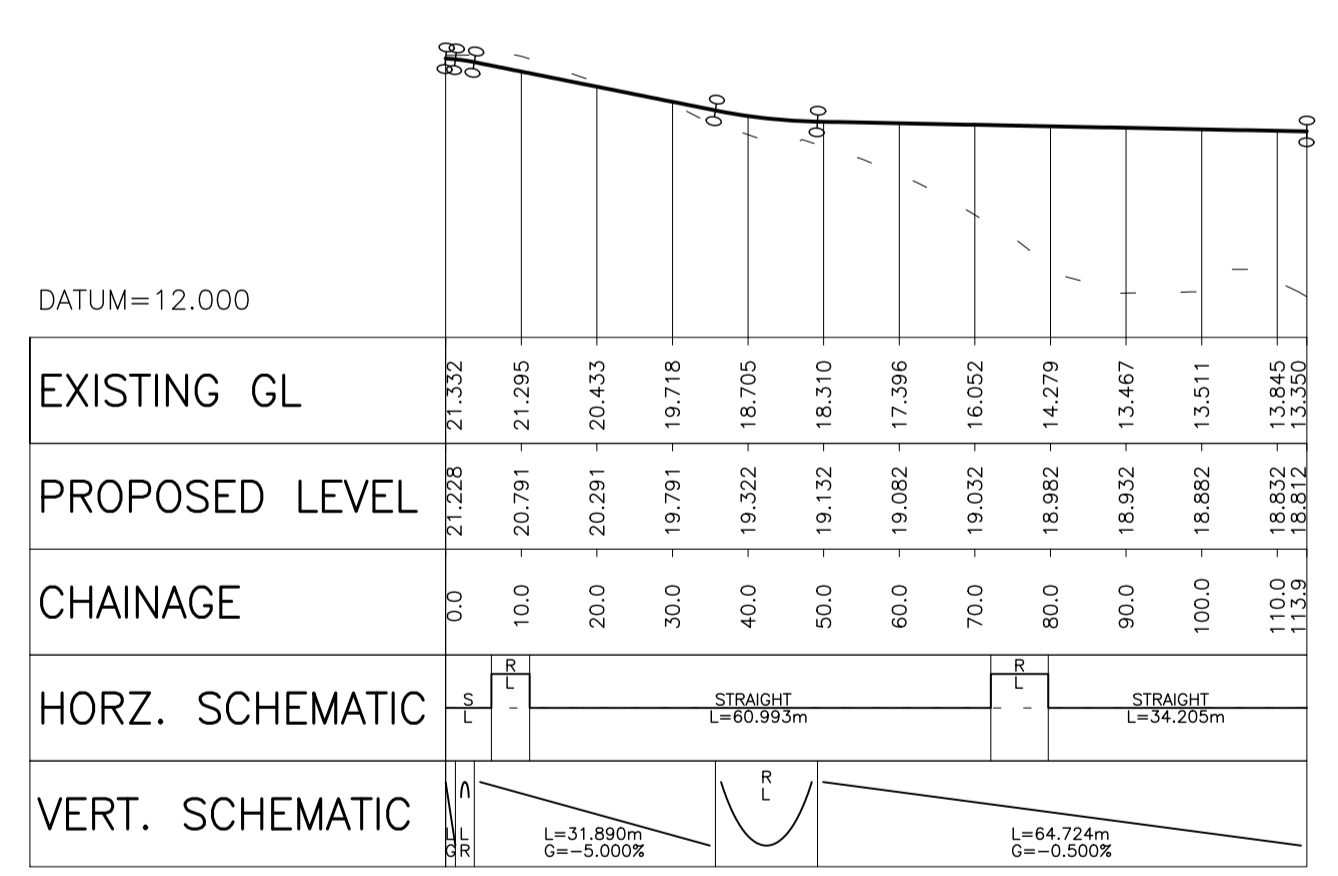
ACCESS TRACK 8 Scale Horiz. 1:1000 Vert. 1:250 @ A1  
 ACCESS TRACK 8 Scale Horiz. 1:2000 Vert. 1:500 @ A3



ACCESS TRACK 9 Scale Horiz. 1:1000 Vert. 1:250 @ A1  
 ACCESS TRACK 9 Scale Horiz. 1:2000 Vert. 1:500 @ A3



REALIGNED TOWPATH Scale Horiz. 1:1000 Vert. 1:250 @ A1  
 REALIGNED TOWPATH Scale Horiz. 1:2000 Vert. 1:500 @ A3



PEDESTRIAN/CYCLE LINK TO TOWPATH Scale Horiz. 1:1000 Vert. 1:250 @ A1  
 PEDESTRIAN/CYCLE LINK TO TOWPATH Scale Horiz. 1:2000 Vert. 1:500 @ A3

R:\MDT0806\_N2\_Slane Bypass\8\_0 Drawings\DWG\MDT0806-RPS-01-N2-DR-C-GE3000-GE3007 Access Tracks - Plan & Profile.dwg

© National Mapping Division of Taoiseach Éireann. All rights reserved.  
 Licence number CYAL50320677/MeathCountyCouncil

Client

comhairle chontae na mi  
meath county council

General Notes

(i) Hard copies, dwf and pdf will form a controlled issue of the drawing. All other formats (dwg etc.) are deemed to be an uncontrolled issue and any work carried out based on these files is at the recipient's own risk. RPS will not accept any responsibility for any errors from the use of these files, either by human error or by the recipient, listing of the un-dimensioned measurements, compatibility with the recipient's software, and any errors arising when these files are used to aid the recipient's drawing production, or setting out on site.

(ii) DO NOT SCALE, use figured dimensions only.

(iii) This drawing is the property of RPS, it is a project confidential classified document. It must not be copied used or its contents divulged without prior written consent. The needs and expectations of client and RPS must be considered when working with this drawing.

(iv) Information including topographical survey, geotechnical investigation and utility detail used in the design have been provided by others.

(v) All Levels refer to Ordnance Survey Datum, Malin Head.

Rev	Date	Drawn	Checked	Amendment / Issue	App
C01	12/06/23	JB	TD	FINAL ISSUE	MW

West Pier  
Business Campus  
Dun Laoghaire  
Co Dublin

T +353 1 4882900  
F +353 1 2835676  
W www.rpsgroup.com/ireland  
E ireland@rpsgroup.com

Scale	1:1,000 @ A1 1:2,000 @ A3
Created on	19/10/2020
Sheets	04 of 07

Project  
**N2 SLANE BYPASS AND PUBLIC REALM ENHANCEMENT SCHEME**

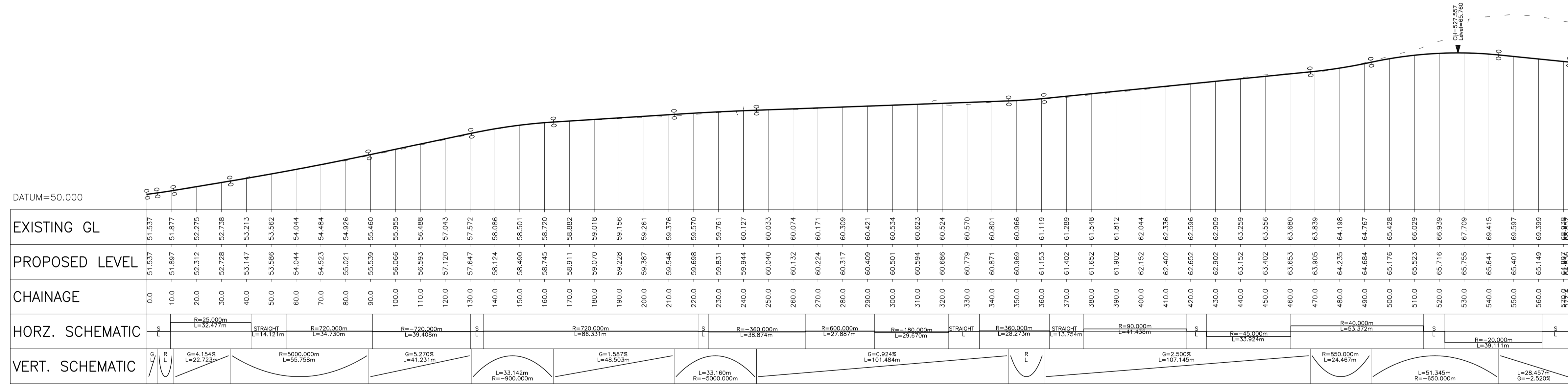
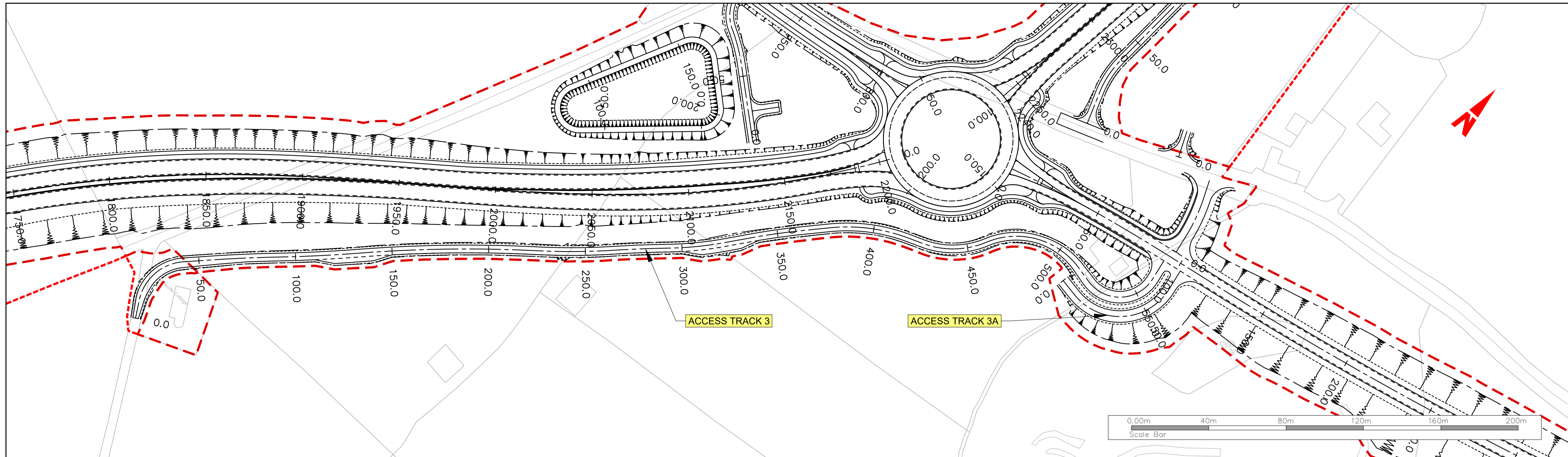
Title  
GEOMETRICS - ACCESS TRACKS  
PLAN AND PROFILE  
REALIGNED TOWPATH & PEDESTRIAN/CYCLE LINK / ACCESS TRACKS 8 & 9

Drawing Number  
GE3004

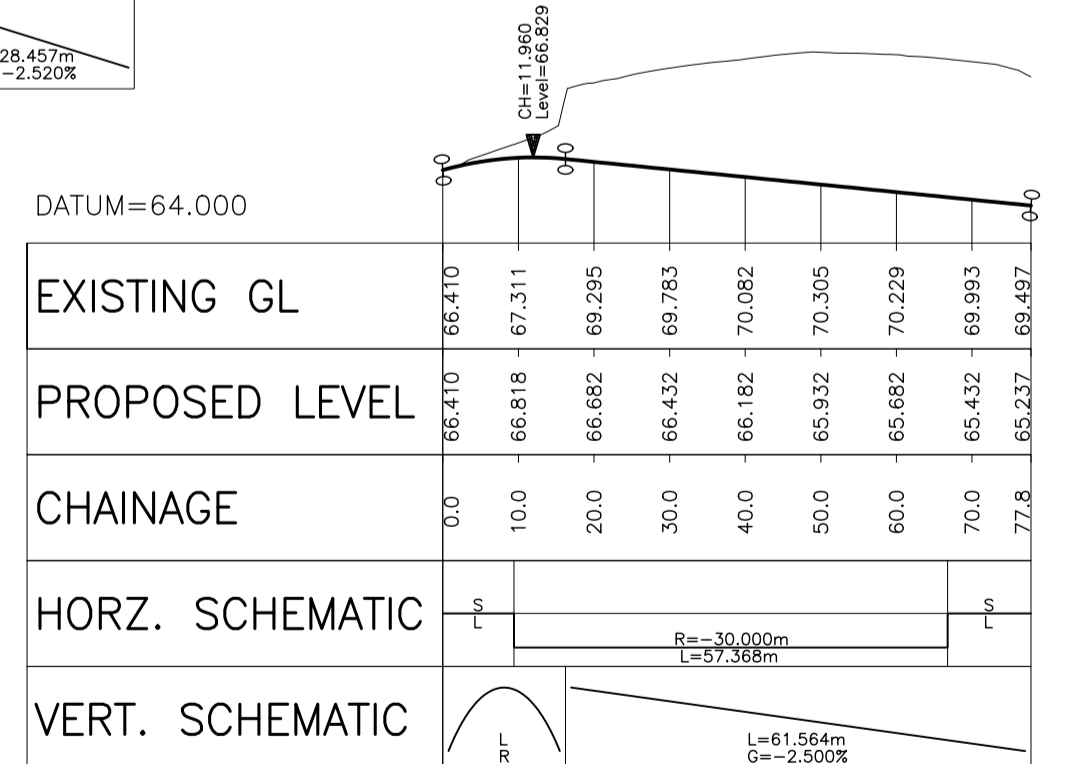
Status  
A1

Rev  
C01

File Identifier  
MDT0806-RPS-01-N2-DR-C-GE3000-GE3007



ACCESS TRACK 3 Scale Horiz. 1:1000 Vert. 1:250 @ A1  
 ACCESS TRACK 3 Scale Horiz. 1:2000 Vert. 1:500 @ A3



ACCESS TRACK 3A Scale Horiz. 1:1000 Vert. 1:250 @ A1  
 ACCESS TRACK 3A Scale Horiz. 1:2000 Vert. 1:500 @ A3

R:\MDT0806\_N2\_Slaine Bypass\8\_0 Drawings\DWG\MDT0806-RPS-01-N2-DR-C-GE3000-GE3007 Access Tracks - Plan & Profile.dwg

© National Mapping Division of Tailte Éireann. All rights reserved.  
 Licence number CYAL50320677/MeathCountyCouncil

Client

comhairle chontae na mí  
meath county council

**General Notes**

(i) Hard copies, dwf and pdf will form a controlled issue of the drawing. All other formats (dwg etc.) are deemed to be an uncontrolled issue and any work carried out based on these files is at the recipients own risk. RPS will not accept any responsibility for any errors from the use of these files, either by human error by the recipient, listing of the un-dimensioned measurements, compatibility with the recipients software, and any errors arising when these files are used to aid the recipients drawing production, or setting out on site.

(ii) DO NOT SCALE, use figured dimensions only.

(iii) This drawing is the property of RPS, it is a project confidential classified document. It must not be copied used or its contents divulged without prior written consent. The needs and expectations of client and RPS must be considered when working with this drawing.

(iv) Information including topographical survey, geotechnical investigation and utility detail used in the design have been provided by others.

(v) All Levels refer to Ordnance Survey Datum, Malin Head.

Rev	Date	Drawn/Checked	Amendment / Issue	App
C01	12/06/23	JB	FINAL ISSUE	MW

West Pier  
Business Campus  
Dun Laoghaire  
Co Dublin

T +353 1 4882900  
F +353 1 2835676  
W www.rpsgroup.com/ireland  
E ireland@rpsgroup.com

File Identifier  
MDT0806-RPS-01-N2-DR-C-GE3000-GE3007

Scale  
1:1,000 @ A1  
1:2,000 @ A3

Created on  
23/06/2021

Sheets  
05 of 07


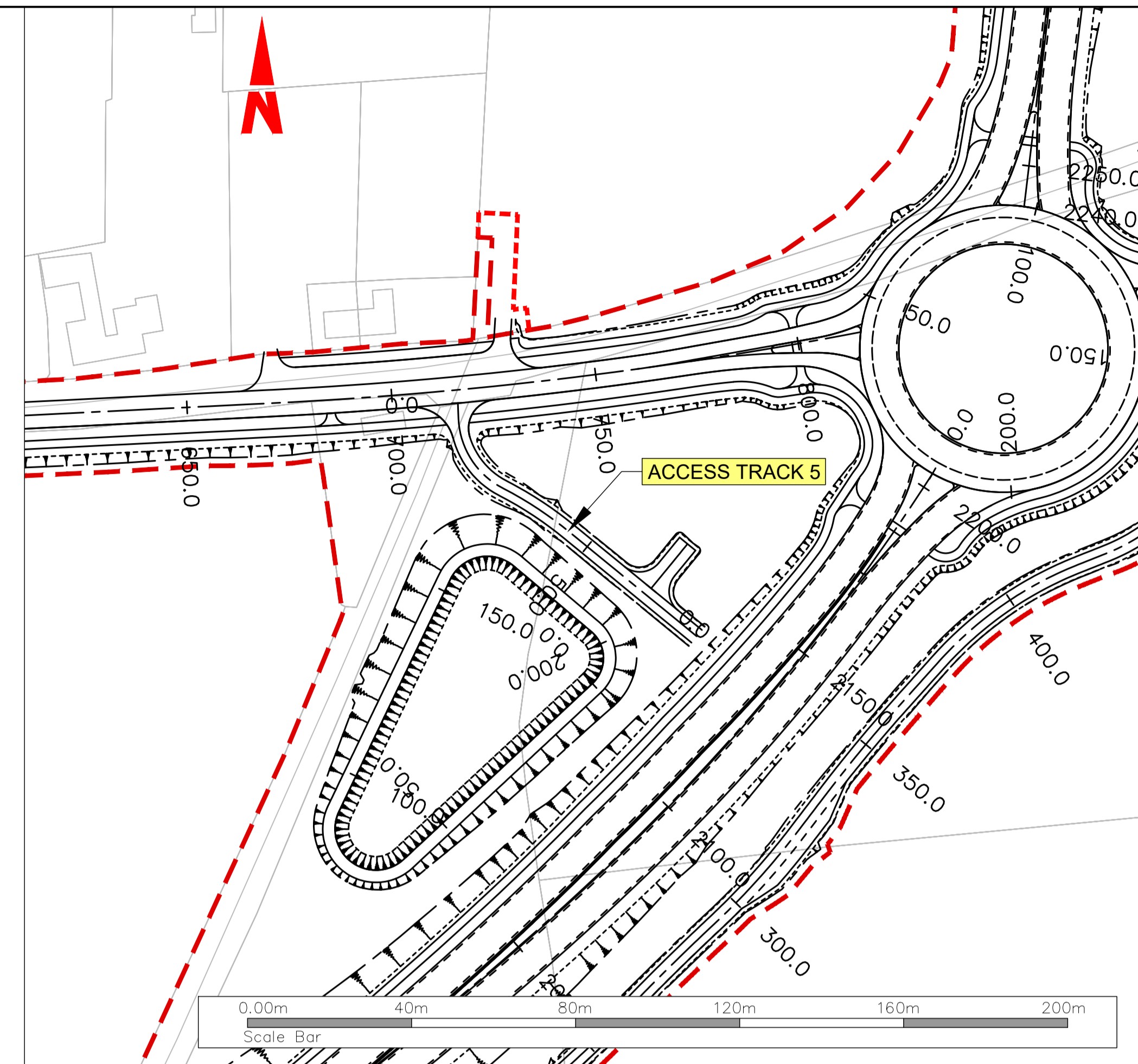
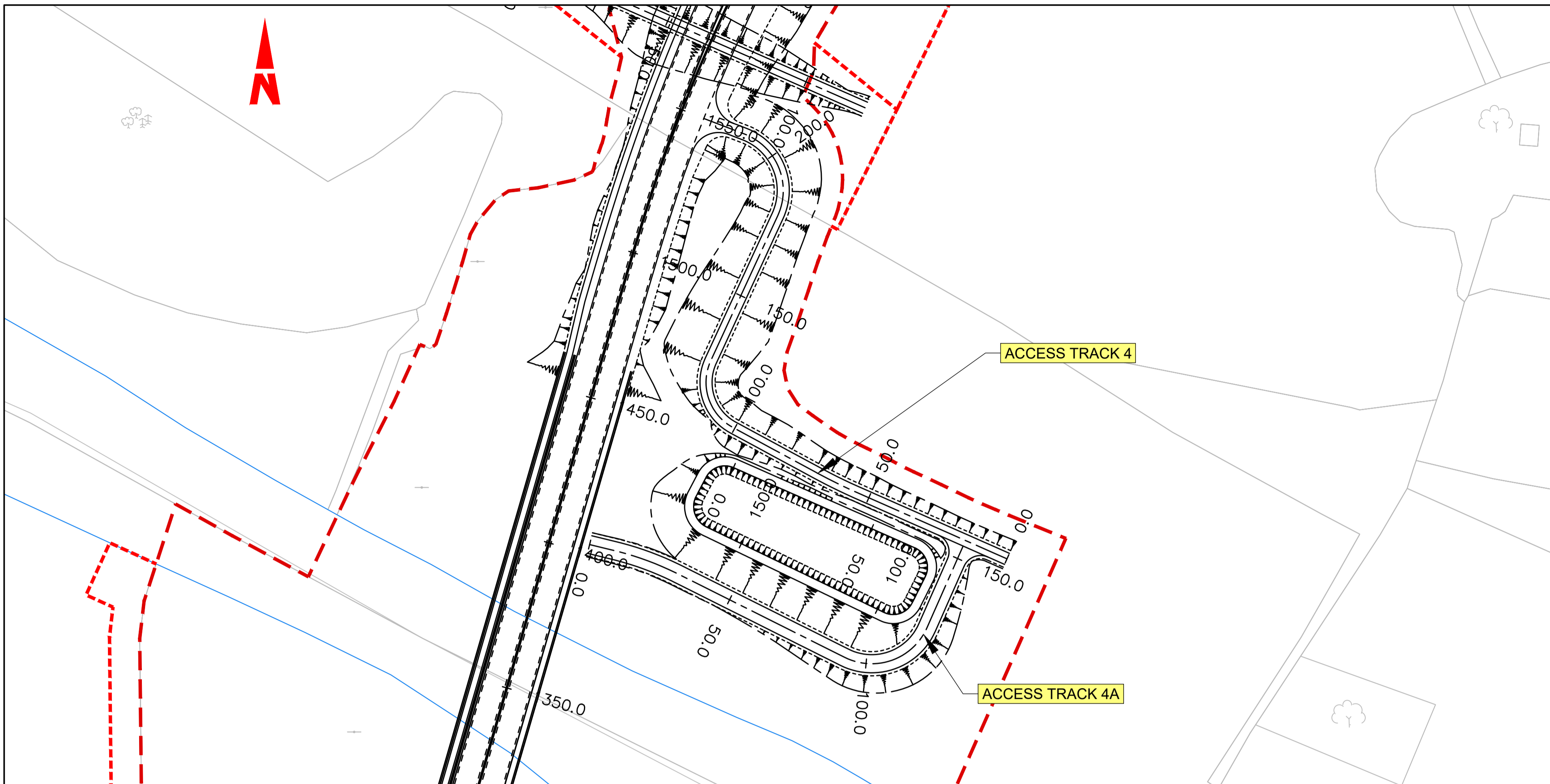
Project  
**N2 SLANE BYPASS AND PUBLIC REALM ENHANCEMENT SCHEME**

Title  
**GEOMETRICS - ACCESS TRACKS PLAN AND PROFILE ACCESS TRACK 3 & 3A**

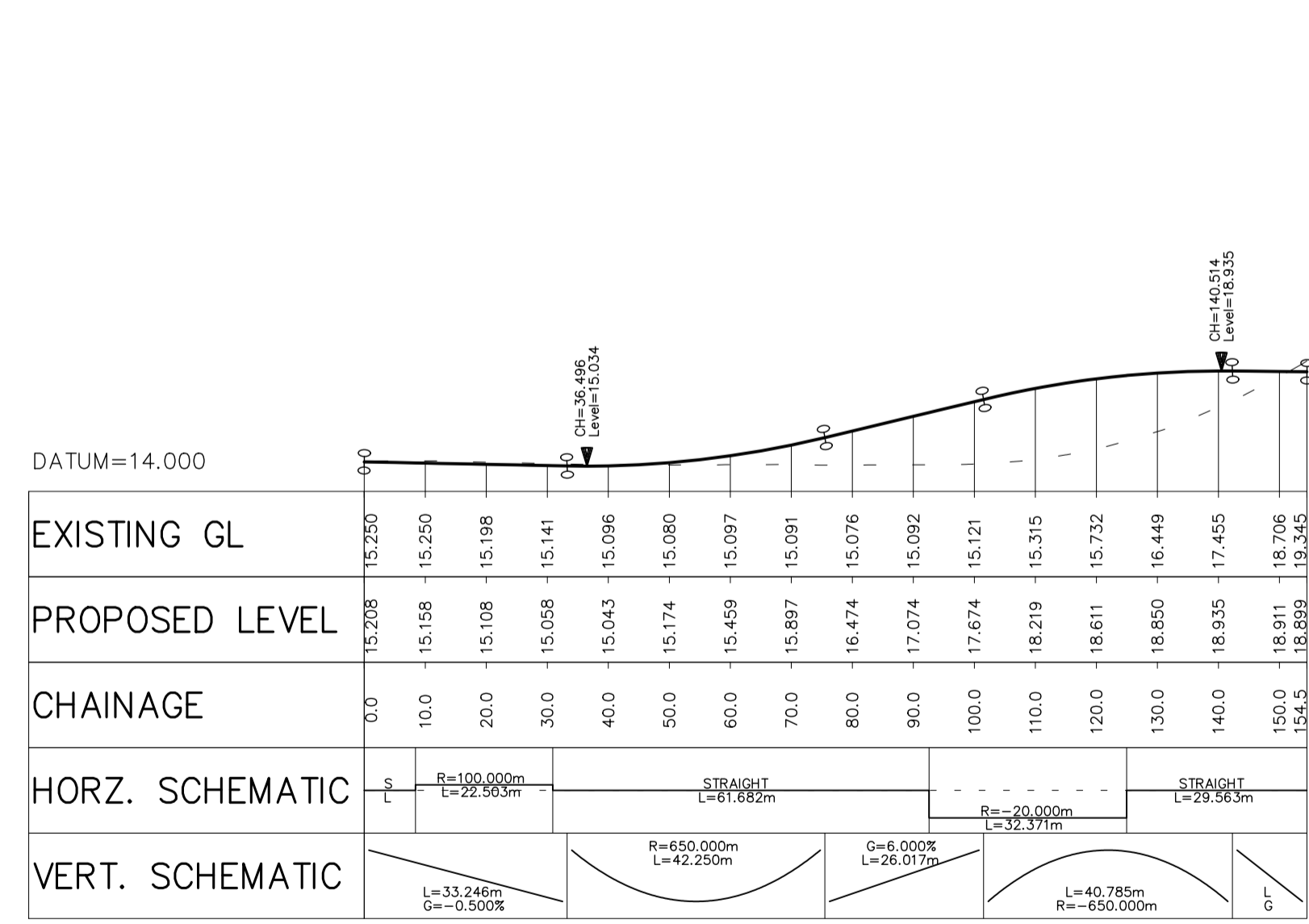
Drawing Number  
GE3005

Status  
A1

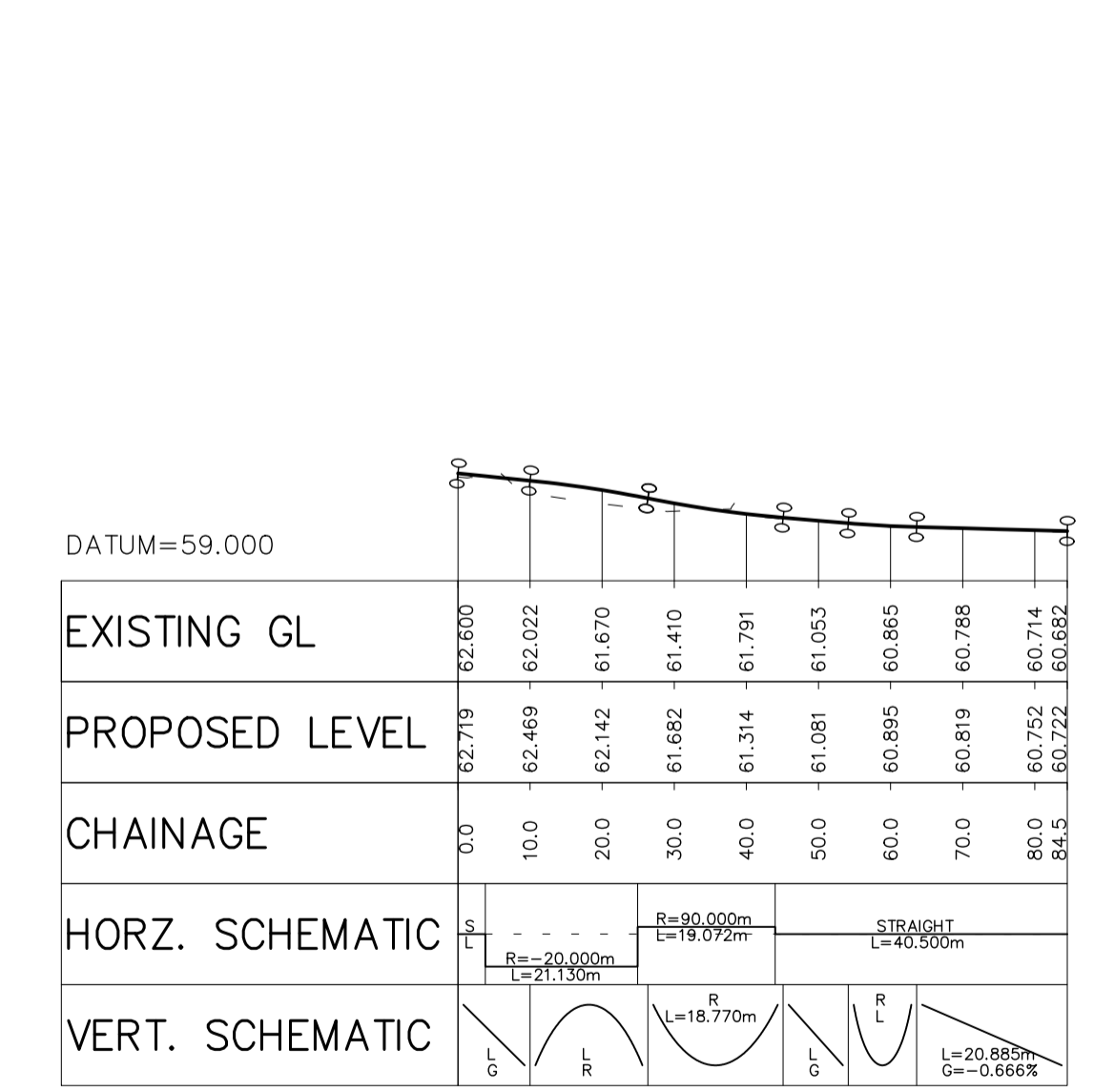
Rev  
C01



ACCESS TRACK 4 Scale Horiz. 1:1000 Vert. 1:250 @ A1  
 ACCESS TRACK 4 Scale Horiz. 1:2000 Vert. 1:500 @ A3



ACCESS TRACK 4A Scale Horiz. 1:1000 Vert. 1:250 @ A1  
 ACCESS TRACK 4A Scale Horiz. 1:2000 Vert. 1:500 @ A3



ACCESS TRACK 5 Scale Horiz. 1:1000 Vert. 1:250 @ A1  
 ACCESS TRACK 5 Scale Horiz. 1:2000 Vert. 1:500 @ A3

© National Mapping Division of Taitte Éireann. All rights reserved.  
 Licence number CYAL50320677/MeathCountyCouncil

Client

comhairle chontae na mi  
meath county council

General Notes

(i) Hard copies, dwf and pdf will form a controlled issue of the drawing. All other formats (dwg etc.) are deemed to be an uncontrolled issue and any work carried out based on these files is at the recipients own risk. RPS will not accept any responsibility for any errors from the use of these files, either by human error by the recipient, listing of the un-dimensioned measurements, compatibility with the recipients software, and any errors arising when these files are used to aid the recipients drawing production, or setting out on site.

(ii) DO NOT SCALE, use figured dimensions only.

(iii) This drawing is the property of RPS, it is a project confidential classified document. It must not be copied used or its contents divulged without prior written consent. The needs and expectations of client and RPS must be considered when working with this drawing.

(iv) Information including topographical survey, geotechnical investigation and utility detail used in the design have been provided by others.

(v) All Levels refer to Ordnance Survey Datum, Malin Head.

Rev	Date	Drawn By	Amendment / Issue	App
C01	12/06/23	JB	FINAL ISSUE	MW

West Pier  
Business Campus  
Dun Laoghaire  
Co Dublin

T +353 1 4882900  
F +353 1 2835676  
W www.rpsgroup.com/ireland  
ireland@rpsgroup.com

Scale: 1:1,000 @ A1, 1:2,000 @ A3  
 Created on: 23/06/2021  
 Sheets: 06 of 07

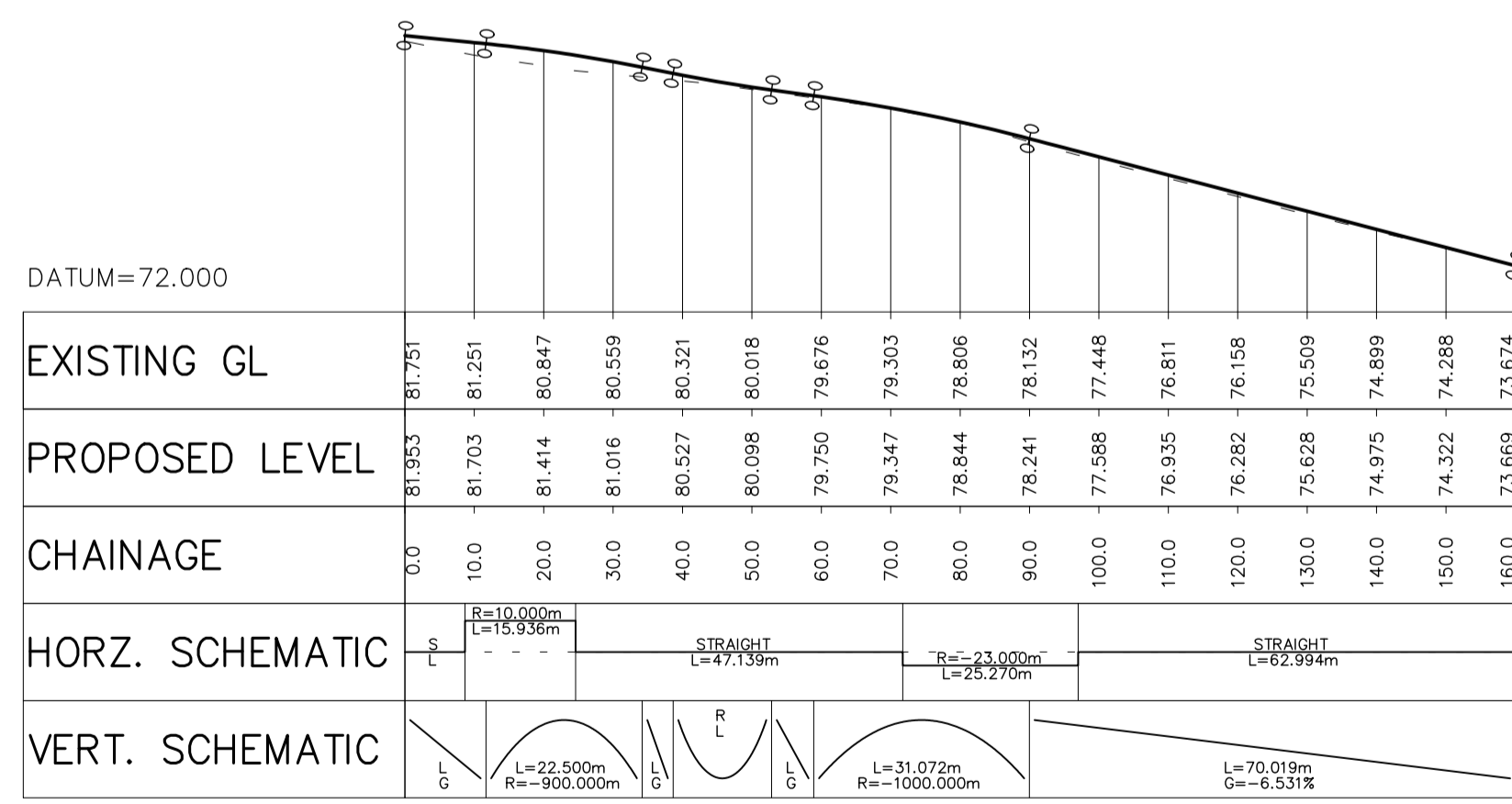
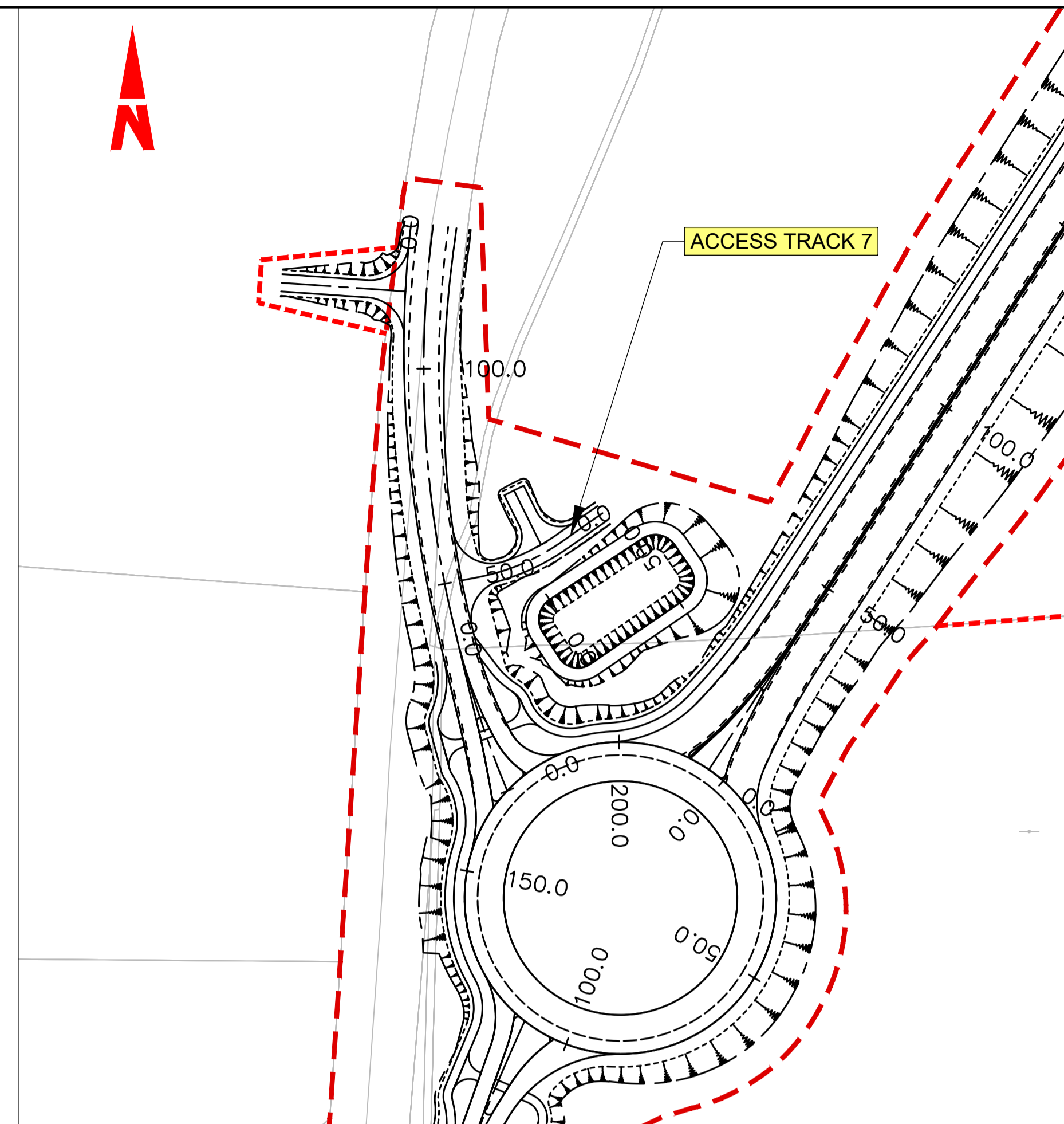
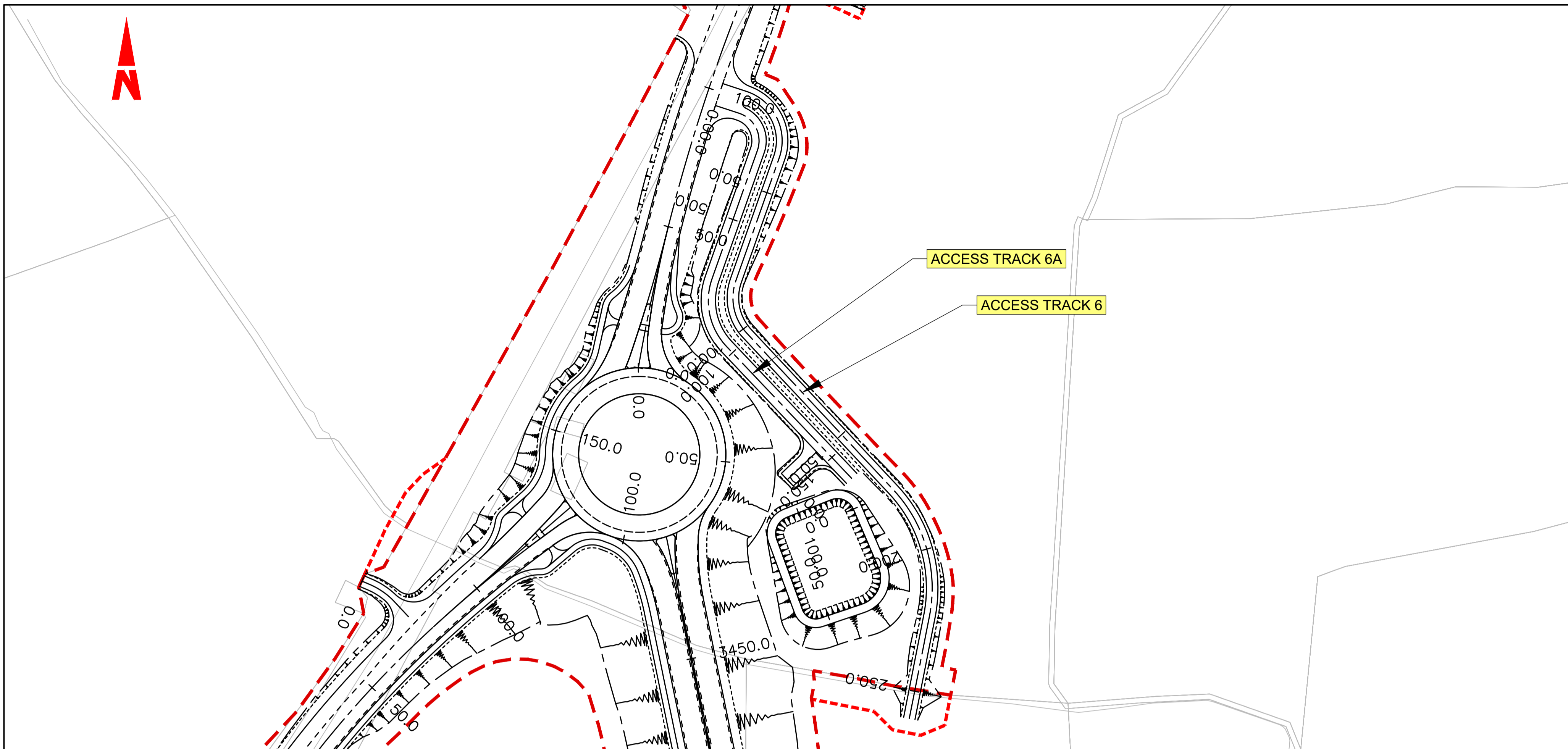
File Identifier: MDT0806-RPS-01-N2-DR-C-GE3000-GE3007

Project: **N2 SLANE BYPASS AND PUBLIC REALM ENHANCEMENT SCHEME**


Title: **GEOMETRICS - ACCESS TRACKS PLAN AND PROFILE ACCESS TRACKS 4, 4A & 5**

Drawing Number: GE3006  
 Status: A1  
 Rev: C01

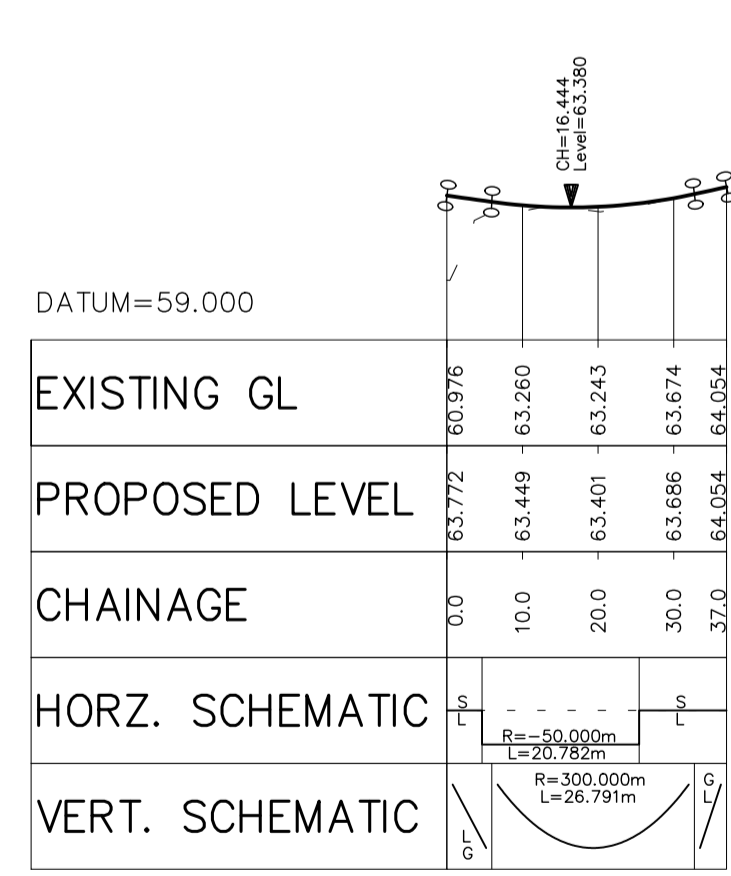
R:\MDT0806\_N2\_Slane Bypass\8\_0 Drawings\01\GE\MDT0806-RPS-01-N2-DR-C-GE3000-GE3007 Access Tracks - Plan & Profile.dwg



ACCESS TRACK 6A Scale Horiz. 1:1000 Vert. 1:250 @ A1  
 ACCESS TRACK 6A Scale Horiz. 1:2000 Vert. 1:500 @ A3



ACCESS TRACK 6 Scale Horiz. 1:1000 Vert. 1:250 @ A1  
 ACCESS TRACK 6 Scale Horiz. 1:2000 Vert. 1:500 @ A3



ACCESS TRACK 7 Scale Horiz. 1:1000 Vert. 1:250 @ A1  
 ACCESS TRACK 7 Scale Horiz. 1:2000 Vert. 1:500 @ A3

R:\MDT0806\_N2\_Slane Bypass\8\_0 Drawings\01\GE\MDT0806-RPS-01-N2-DR-C-GE3000-GE3007 Access Tracks - Plan & Profile.dwg

© National Mapping Division of Taithe Éireann. All rights reserved.  
 Licence number CYAL50320677/MeathCountyCouncil

Client

General Notes

(i) Hard copies, dxf and pdf will form a controlled issue of the drawing. All other formats (dwg etc.) are deemed to be an uncontrolled issue and any work carried out based on these files is at the recipients own risk. RPS will not accept any responsibility for any errors from the use of these files, either by human error by the recipient, listing of the un-dimensioned measurements, compatibility with the recipients software, and any errors arising when these files are used to aid the recipients drawing production, or setting out on site.

(ii) DO NOT SCALE, use figured dimensions only.

(iii) This drawing is the property of RPS, it is a project confidential classified document. It must not be copied used or its contents divulged without prior written consent. The needs and expectations of client and RPS must be considered when working with this drawing.

(iv) Information including topographical survey, geotechnical investigation and utility detail used in the design have been provided by others.

(v) All Levels refer to Ordnance Survey Datum, Malin Head.

Rev	Date	Drawn	Checked	Amendment / Issue	App
C01	12/06/23	JB	TD	FINAL ISSUE	MW

West Pier  
 Business Campus  
 Dun Laoghaire  
 Co Dublin

T +353 1 4882900  
 F +353 1 2835676  
 W [www.rpsgroup.com/ireland](http://www.rpsgroup.com/ireland)  
 ireland@rpsgroup.com

Scale	1:1,000 @ A1 1:2,000 @ A3
Created on	23/06/2021
Sheets	07 of 07

Project

**N2 SLANE BYPASS AND PUBLIC REALM ENHANCEMENT SCHEME**

Title

**GEOMETRICS - ACCESS TRACKS PLAN AND PROFILE ACCESS TRACKS 6, 6A & 7**

Drawing Number

GE3007

Status

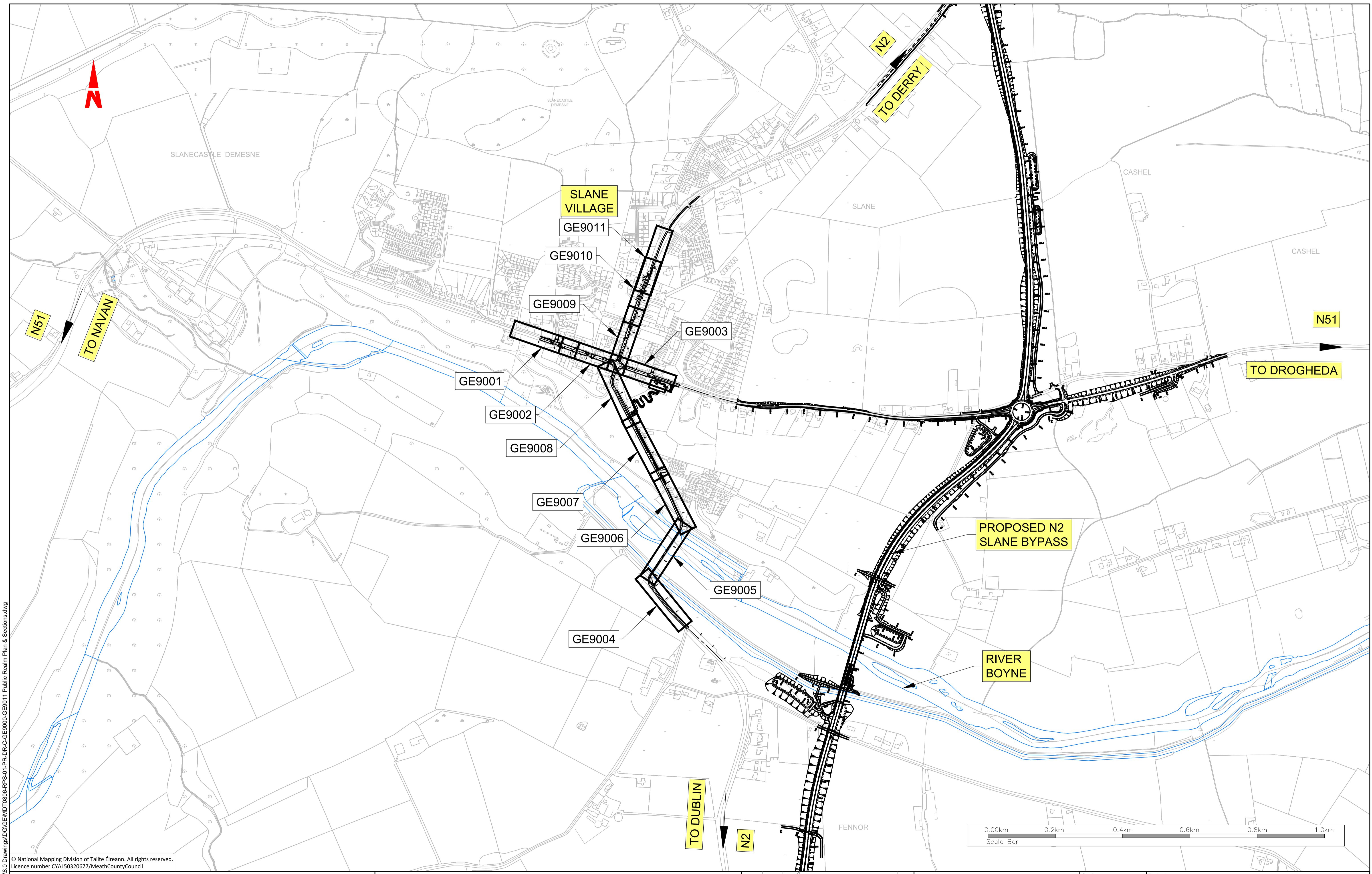
A1

Rev

C01

File Identifier

MDT0806-RPS-01-N2-DR-C-GE3000-GE3007



© National Mapping Division of Tailte Éireann. All rights reserved.  
 Licence number CYAL50320677/MeathCountyCouncil

Client

An Roinn Iompair  
Department of Transport

**General Notes**

(i) Hard copies, dwf and pdf will form a controlled issue of the drawing. All other formats (dwg etc.) are deemed to be an uncontrolled issue and any work carried out based on these files is at the recipients own risk. RPS will not accept any responsibility for any errors from the use of these files, either by human error by the recipient, listing of the un-dimensioned measurements, compatibility with the recipients software, and any errors arising when these files are used to aid the recipients drawing production, or setting out on site.

(ii) DO NOT SCALE, use figured dimensions only.

(iii) This drawing is the property of RPS, it is a project confidential classified document. It must not be copied used or its contents divulged without prior written consent. The needs and expectations of client and RPS must be considered when working with this drawing.

(iv) Information including topographical survey, geotechnical investigation and utility detail used in the design have been provided by others.

(v) All Levels refer to Ordnance Survey Datum, Malin Head.

Rev	Date	Drawn By	Amendment / Issue	App
C01	12/06/23	MB	FINAL ISSUE	MW

West Pier  
Business Campus  
Dun Laoghaire  
Co Dublin

T +353 1 4882900  
F +353 1 2835676  
W [www.rpsgroup.com/ireland](http://www.rpsgroup.com/ireland)  
E [ireland@rpsgroup.com](mailto:ireland@rpsgroup.com)

Scale  
AS SHOWN @ A1  
AS SHOWN @ A3

Created on  
11/06/2012

Sheets  
00 of 11

Project  
**N2 SLANE BYPASS AND PUBLIC REALM ENHANCEMENT SCHEME**

Title  
PUBLIC REALM ENHANCEMENT  
GEOMETRIC PLANS AND CROSS-SECTIONS  
INDEX PLAN OF SHEETS

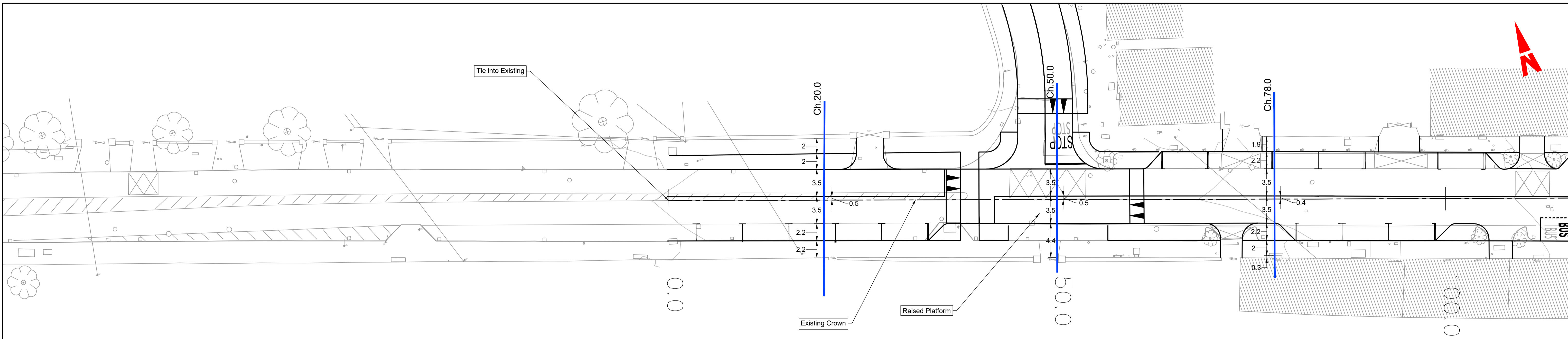
Drawing Number  
GE9000

Status  
A1

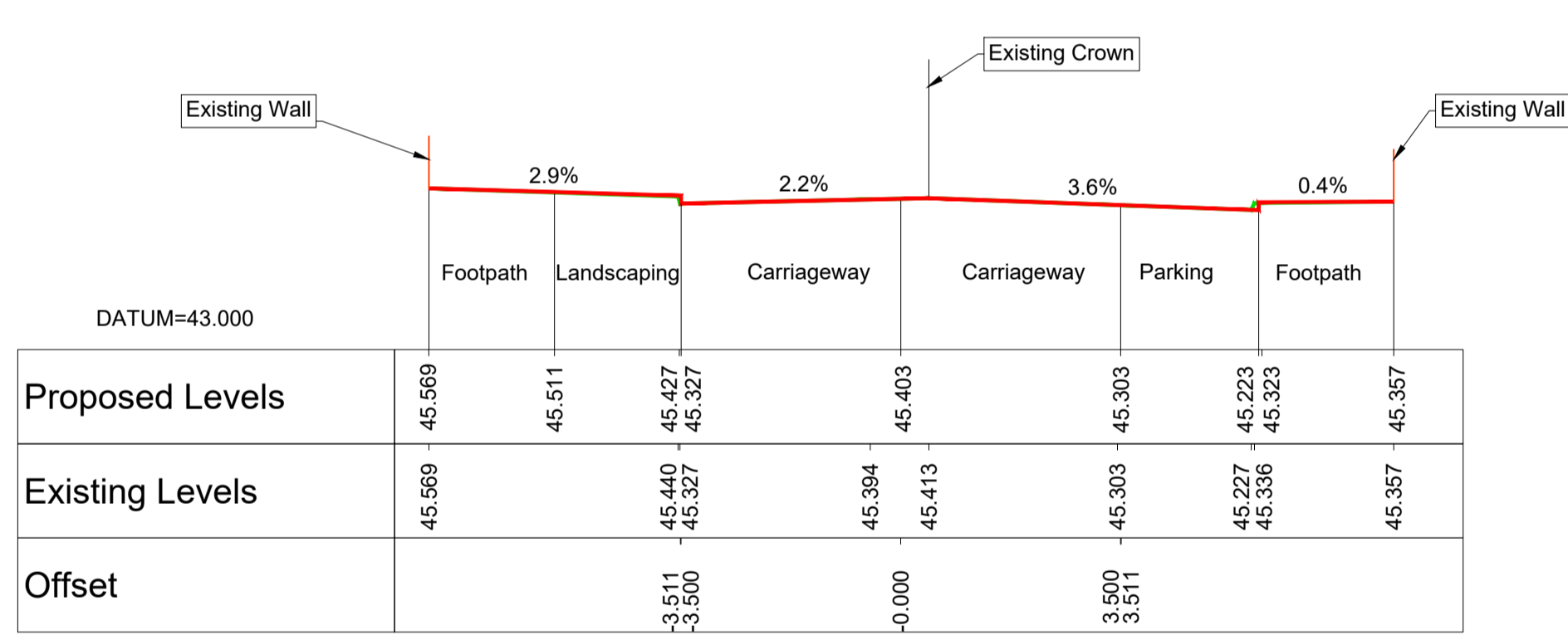

Rev  
C01

R:\MDT0806\_N2\_Slane Bypass\8\_C Drawings\01\GE\MDT0806-RPS-01-PR-DR-C-GE9000-GE9011 Public Realm Plan & Sections.dwg

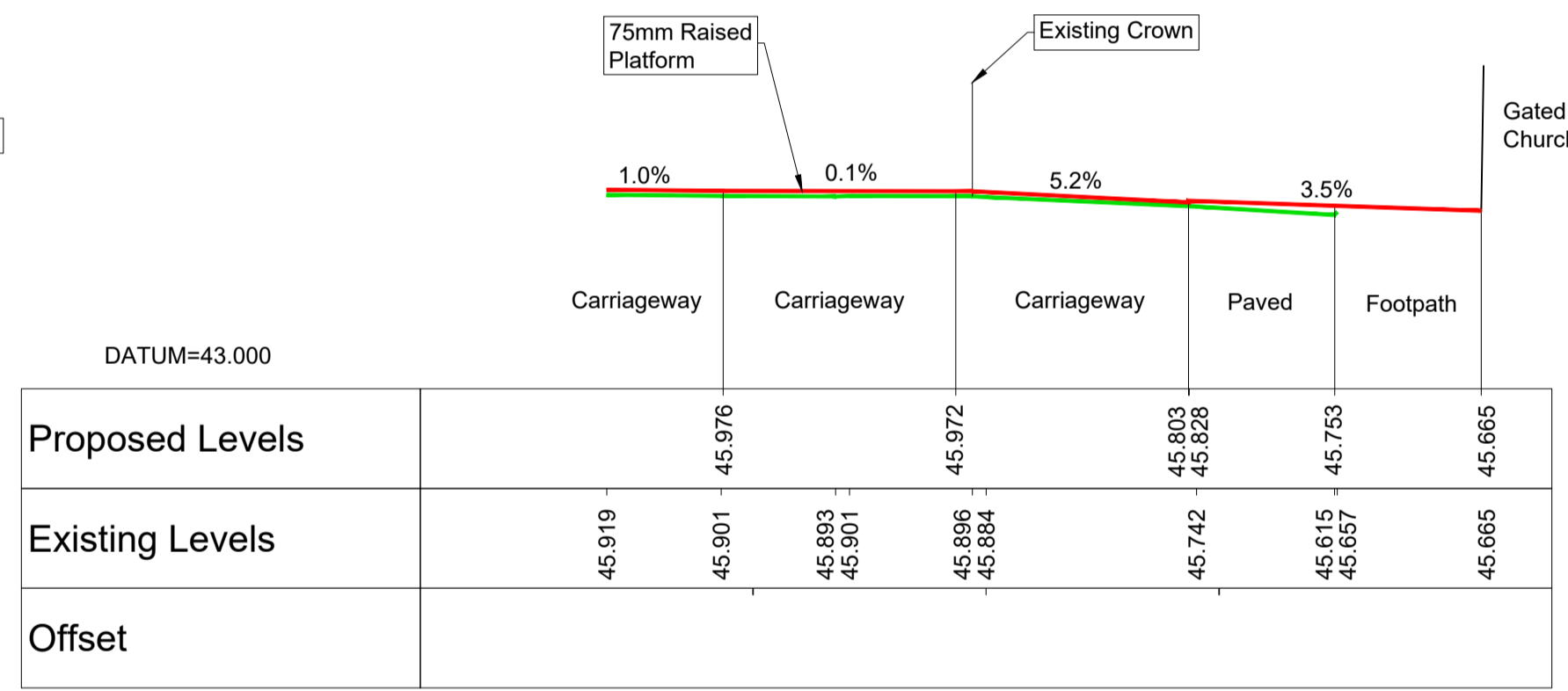




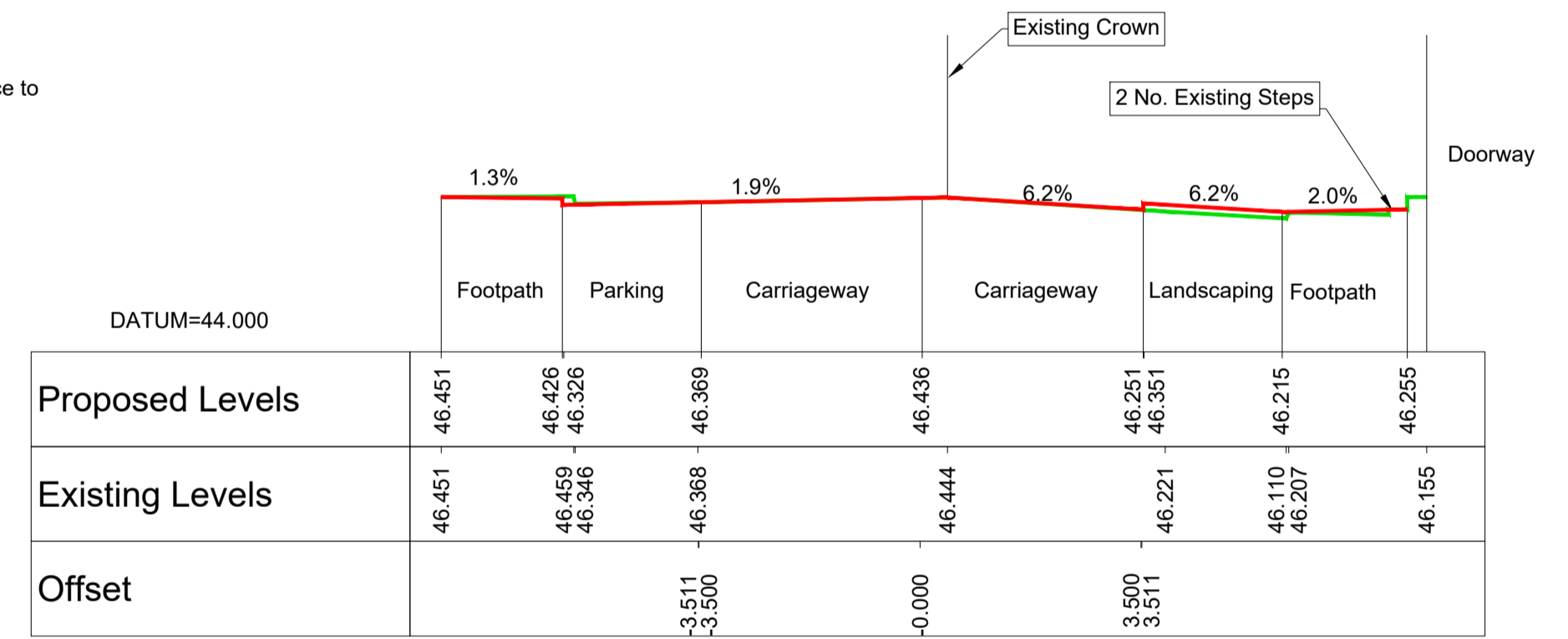
PLAN  
SCALE: 1:250 @ A1 / 1:500 @ A3



Chainage=20.000  
Scale Horiz 1:100 Vert 1:100 @ A1  
Scale Horiz 1:200 Vert 1:200 @ A3



Chainage=50.000  
Scale Horiz 1:100 Vert 1:100 @ A1  
Scale Horiz 1:200 Vert 1:200 @ A3



Chainage=78.000  
Scale Horiz 1:100 Vert 1:100 @ A1  
Scale Horiz 1:200 Vert 1:200 @ A3

**LEGEND**

- Existing Profile
- Proposed Profile

R:\MDT0806\_N2\_Slane Bypass\8\_0 Drawings\DWG\MDT0806-RPS-01-PR-DR-C-GE9000-GE9011 Public Realm Plan & Sections.dwg

© National Mapping Division of Tailte Éireann. All rights reserved.  
Licence number CYAL50320677/MeathCountyCouncil

Client

**General Notes**

(i) Hard copies, dwf and pdf will form a controlled issue of the drawing. All other formats (dwg etc.) are deemed to be an uncontrolled issue and any work carried out based on these files is at the recipients own risk. RPS will not accept any responsibility for any errors from the use of these files, either by human error by the recipient, listing of the un-dimensioned measurements, compatibility with the recipients software, and any errors arising when these files are used to aid the recipients drawing production, or setting out on site.

(ii) DO NOT SCALE, use figured dimensions only.

(iii) This drawing is the property of RPS, it is a project confidential classified document. It must not be copied used or its contents divulged without prior written consent. The needs and expectations of client and RPS must be considered when working with this drawing.

(iv) Information including topographical survey, geotechnical investigation and utility detail used in the design have been provided by others.

(v) All Levels refer to Ordnance Survey Datum, Malin Head.

Rev	Date	Drawn By	Amendment / Issue	App
C01	12/06/23	JP	FINAL ISSUE	MW

Scale	AS SHOWN @ A1 AS SHOWN @ A3
Created on	11/06/2012
Sheets	01 of 11

**Project**  
N2 SLANE BYPASS AND PUBLIC REALM ENHANCEMENT SCHEME

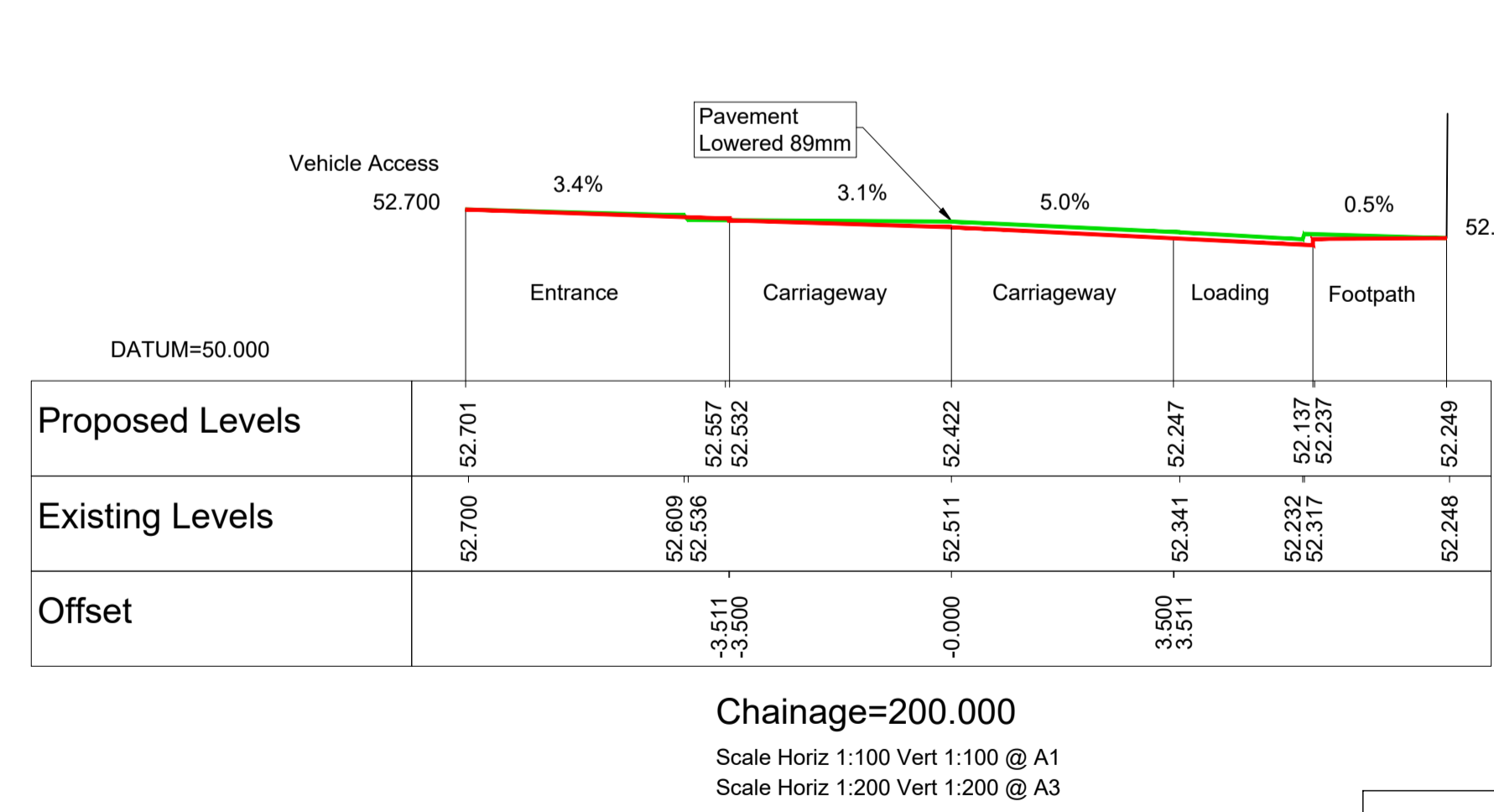
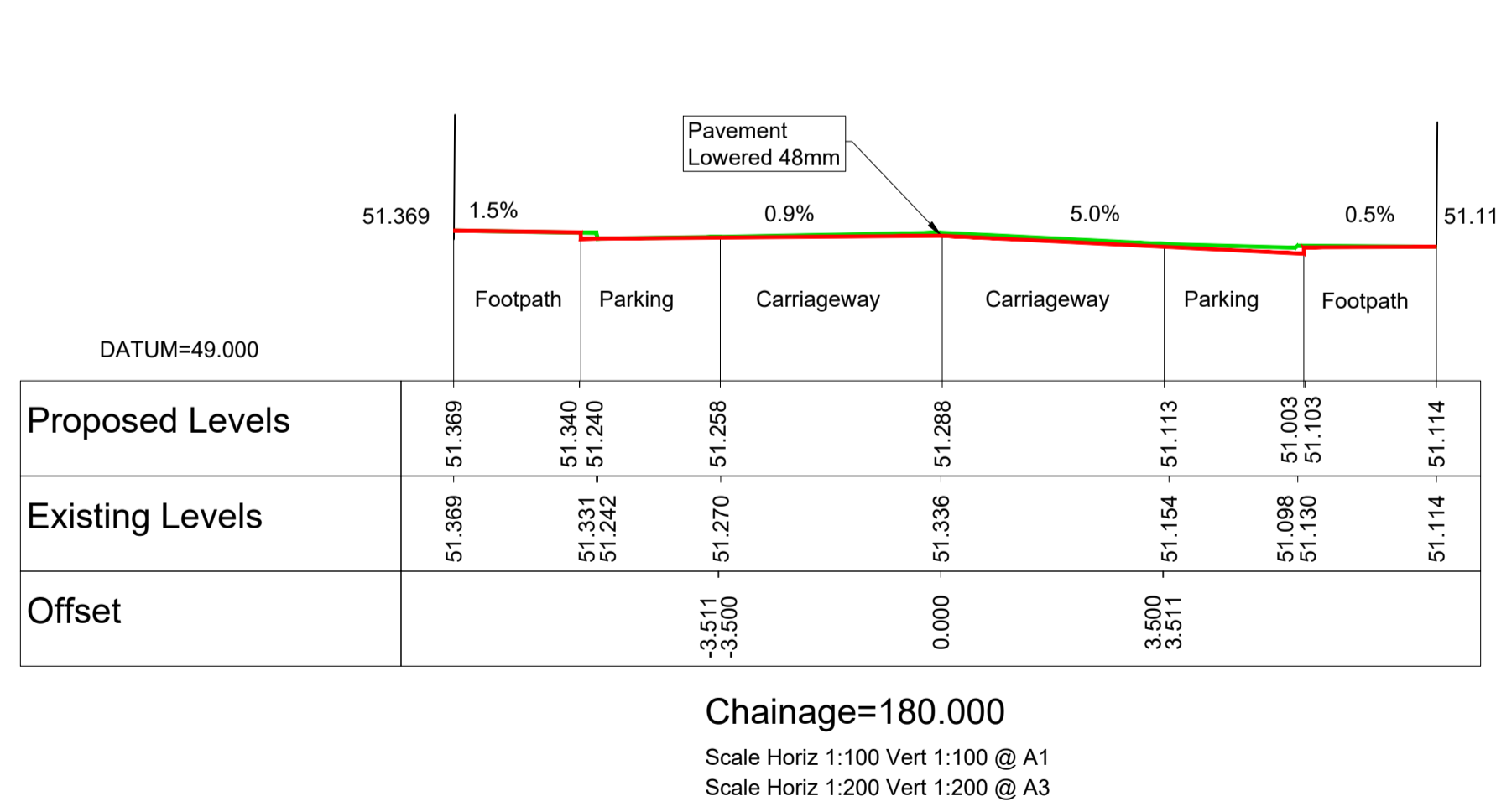
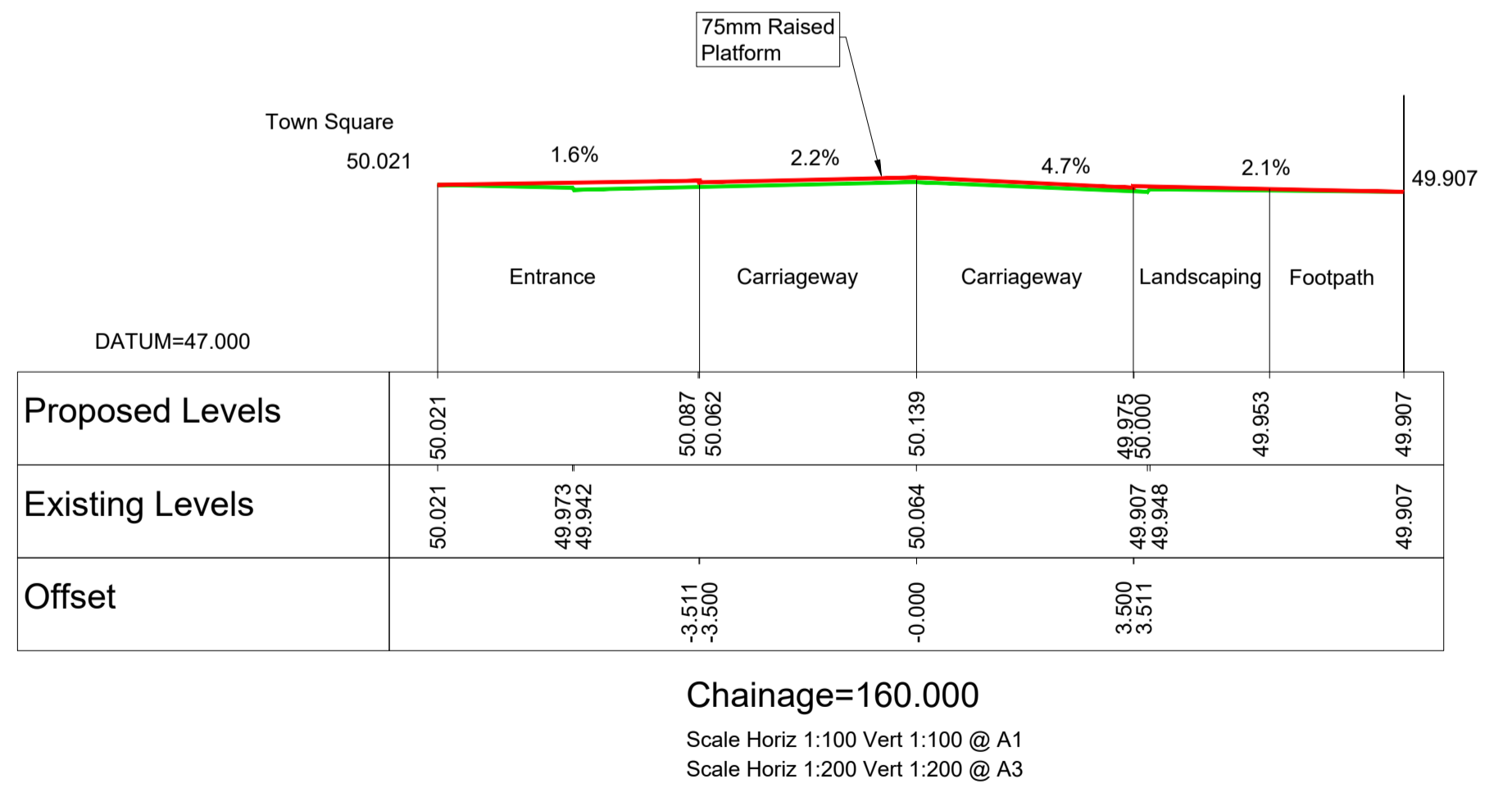
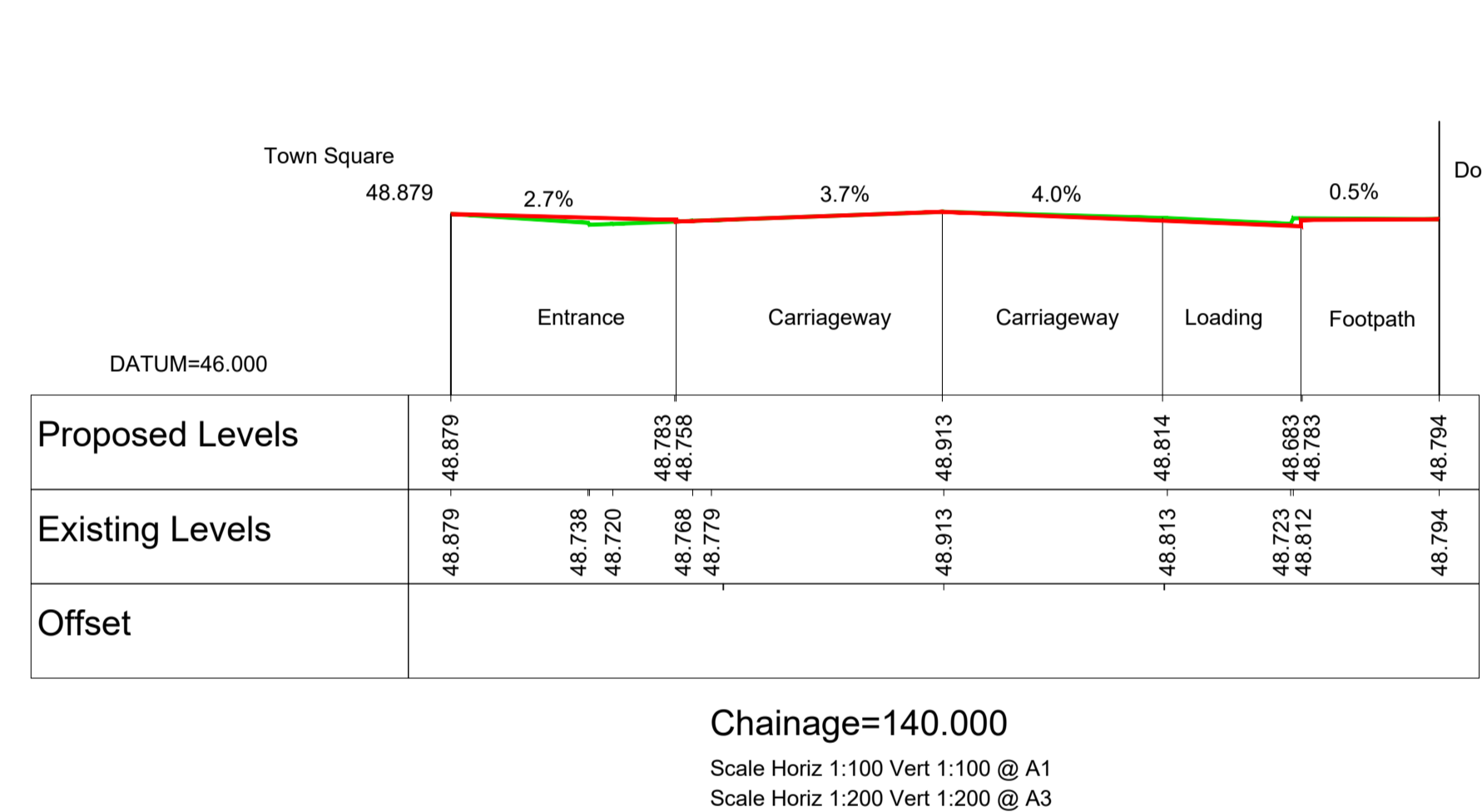
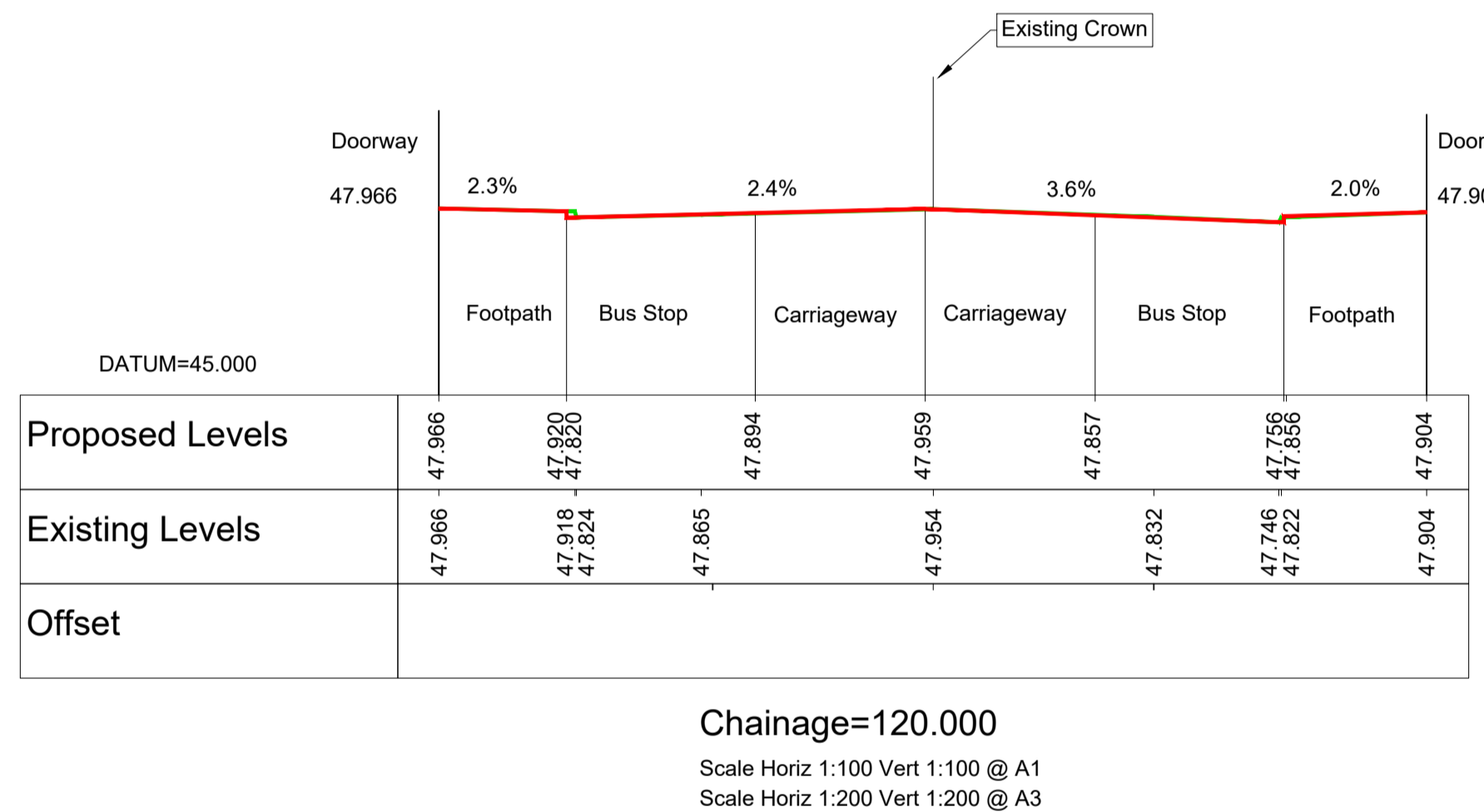
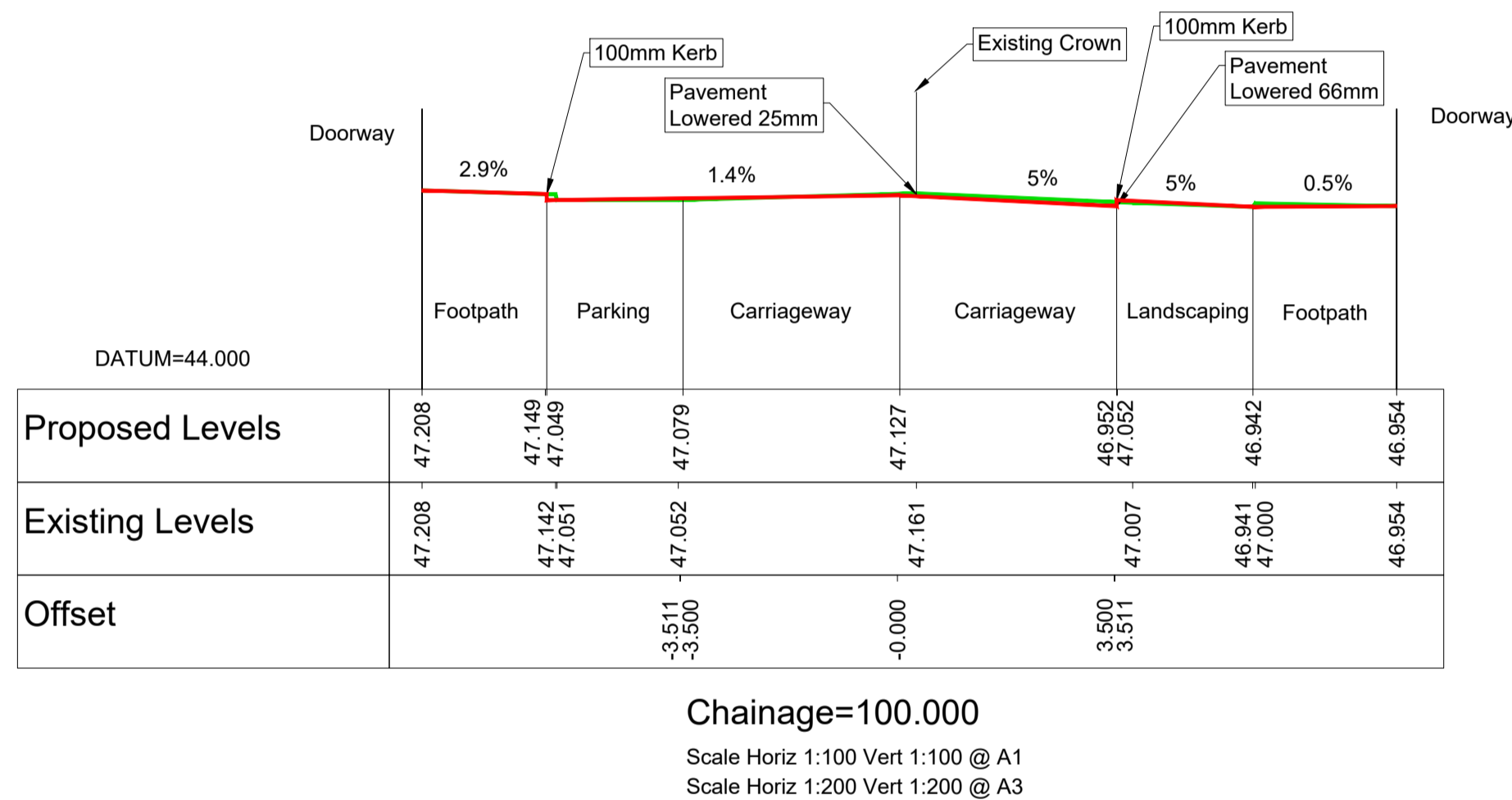
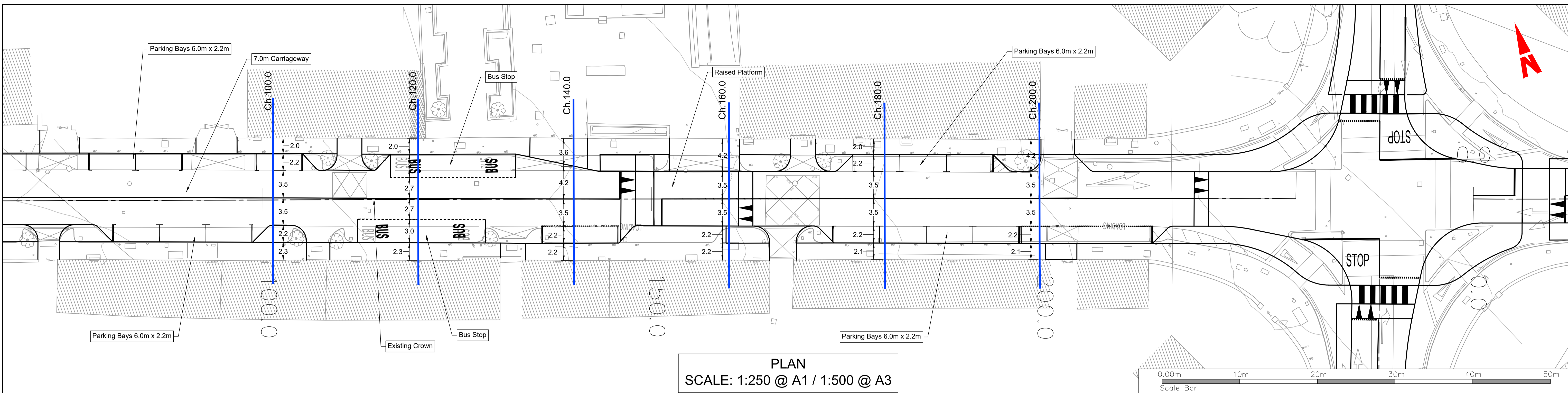
**Title**  
PUBLIC REALM ENHANCEMENT AREA GEOMETRIC PLANS AND CROSS-SECTIONS N51 MAIN STREET WEST - SHEET 1

**Drawing Number**  
GE9001

**Status**  
A1

**Rev**  
C01

File Identifier  
MDT0806-RPS-01-PR-DR-C-GE9000-GE9011



**LEGEND**

- Existing Profile
- Proposed Profile

R:\MDT0806\_N2\_Slane Bypass\8\_0 Drawings\DWG\MDT0806-RPS-01-PR-DR-C-GE9000-GE9011 Public Realm Plan & Sections.dwg

© National Mapping Division of Taithe Éireann. All rights reserved.  
Licence number CYAL50320677/MeathCountyCouncil

Client

**comhairle chontae na mi**  
meath county council

**General Notes**

(i) Hard copies, dwf and pdf will form a controlled issue of the drawing. All other formats (dwg etc.) are deemed to be an uncontrolled issue and any work carried out based on these files is at the recipients own risk. RPS will not accept any responsibility for any errors from the use of these files, either by human error by the recipient, listing of the un-dimensioned measurements, compatibility with the recipients software, and any errors arising when these files are used to aid the recipients drawing production, or setting out on site.

(ii) DO NOT SCALE, use figured dimensions only.

(iii) This drawing is the property of RPS, it is a project confidential classified document. It must not be copied used or its contents divulged without prior written consent. The needs and expectations of client and RPS must be considered when working with this drawing.

(iv) Information including topographical survey, geotechnical investigation and utility detail used in the design have been provided by others.

(v) All Levels refer to Ordnance Survey Datum, Malin Head.

Rev	Date	Drawn	Amendment / Issue	App
C01	12/06/23	RB	FINAL ISSUE	MW

West Pier  
Business Campus  
Dun Laoghaire  
Co Dublin

T +353 1 4882900  
F +353 1 2835676  
W [www.rpsgroup.com/ireland](http://www.rpsgroup.com/ireland)  
E [ireland@rpsgroup.com](mailto:ireland@rpsgroup.com)

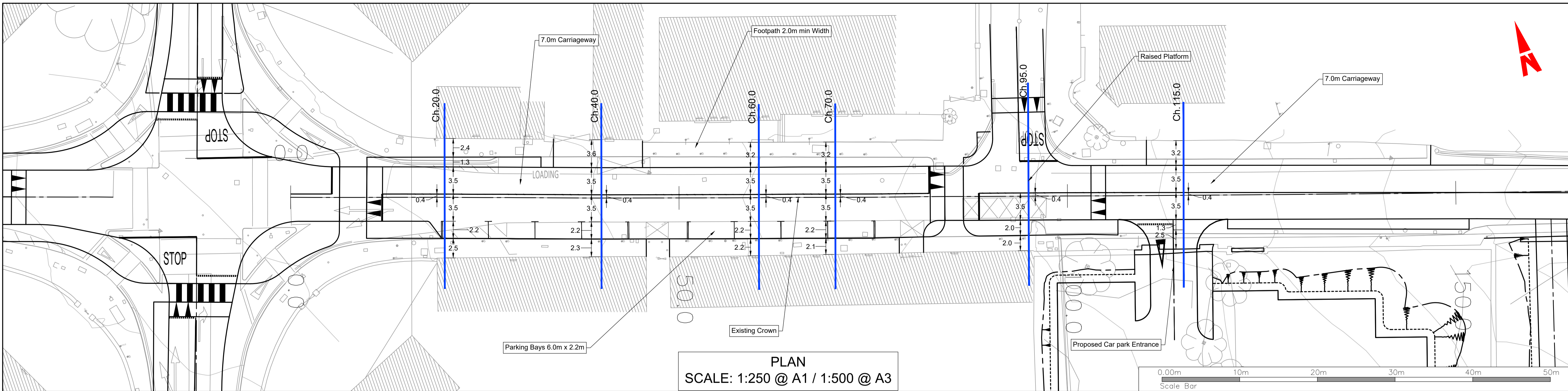
Scale: AS SHOWN @ A1, AS SHOWN @ A3  
Created on: 11/06/21  
Sheets: 02 of 11

File Identifier: MDT0806-RPS-01-PR-DR-C-GE9000-GE9011

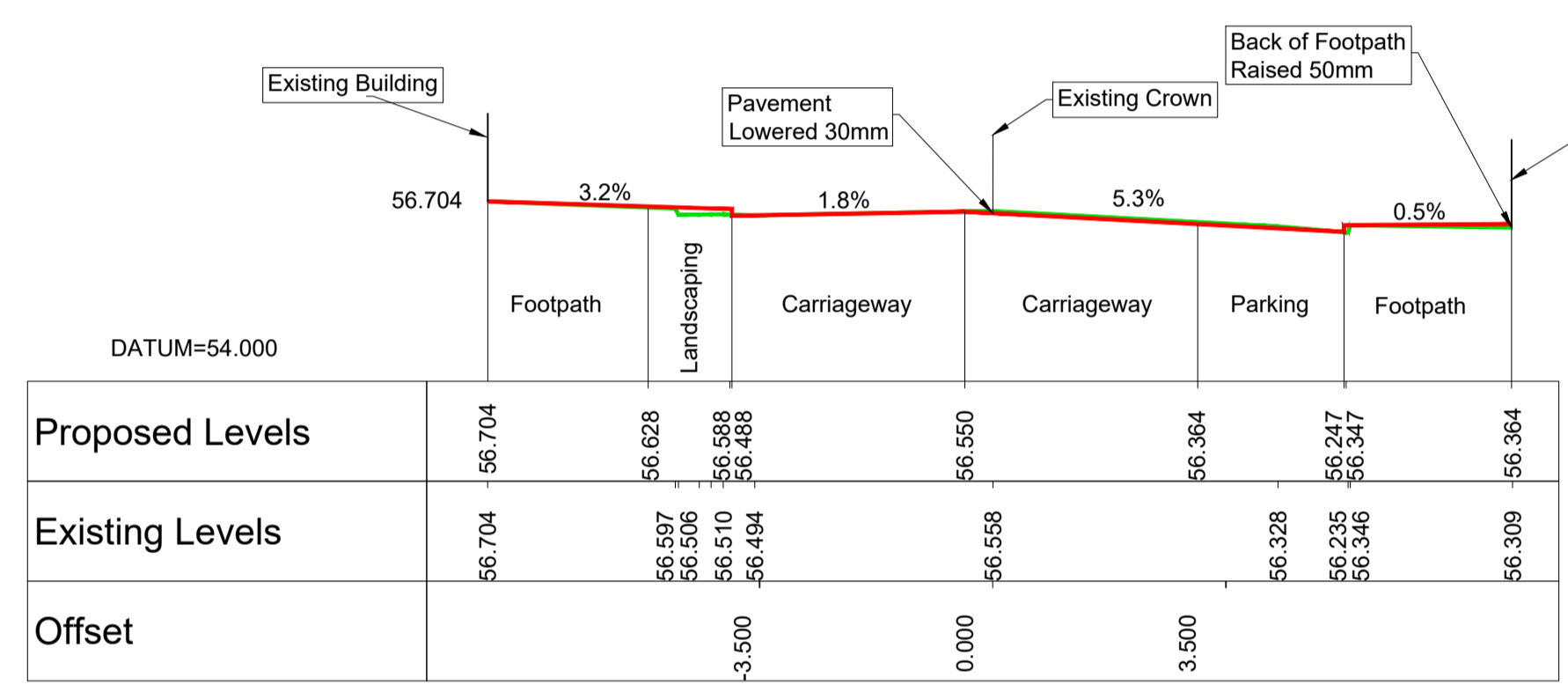
Project: **N2 SLANE BYPASS AND PUBLIC REALM ENHANCEMENT SCHEME**

Title: **PUBLIC REALM ENHANCEMENT GEOMETRIC PLANS AND CROSS-SECTIONS N51 MAIN STREET WEST - SHEET 2**

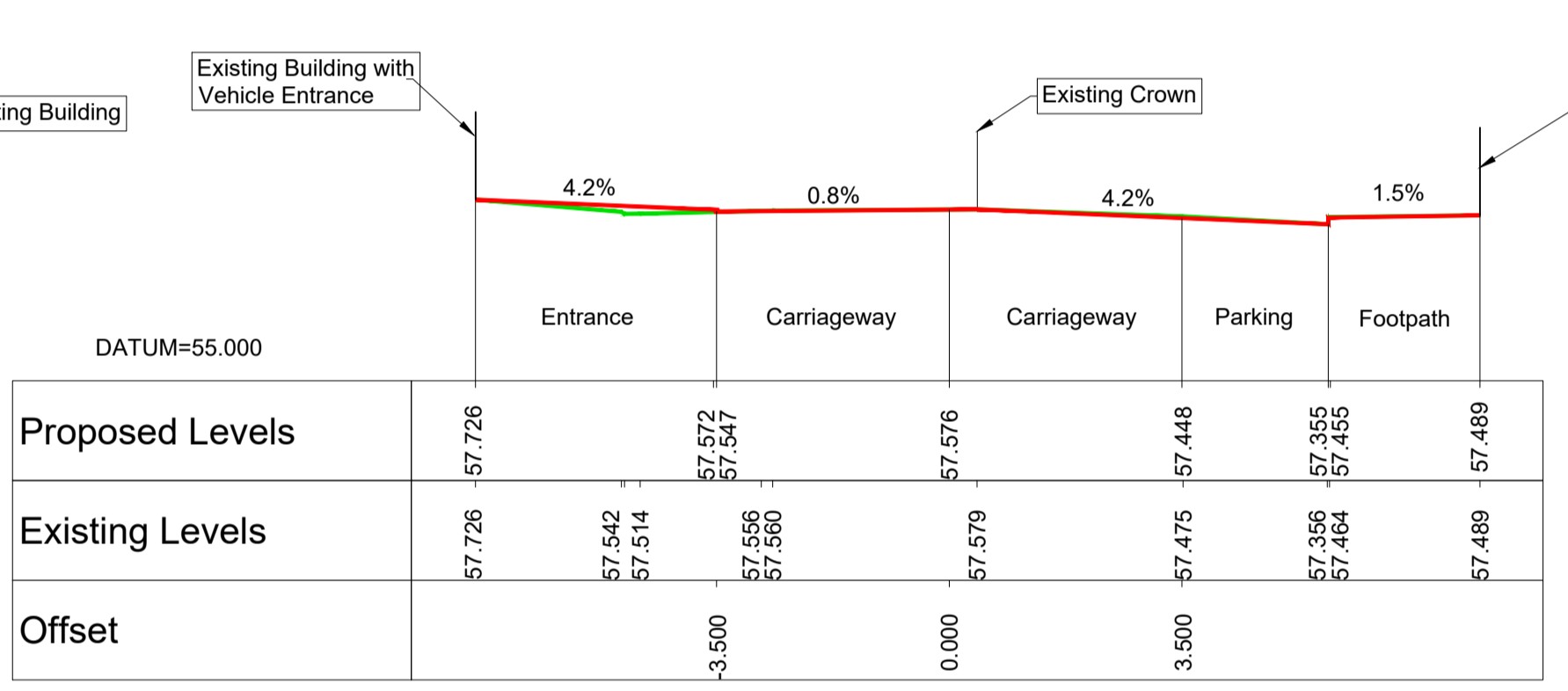
Drawing Number: GE9002  
Status: A1  
Rev: C01



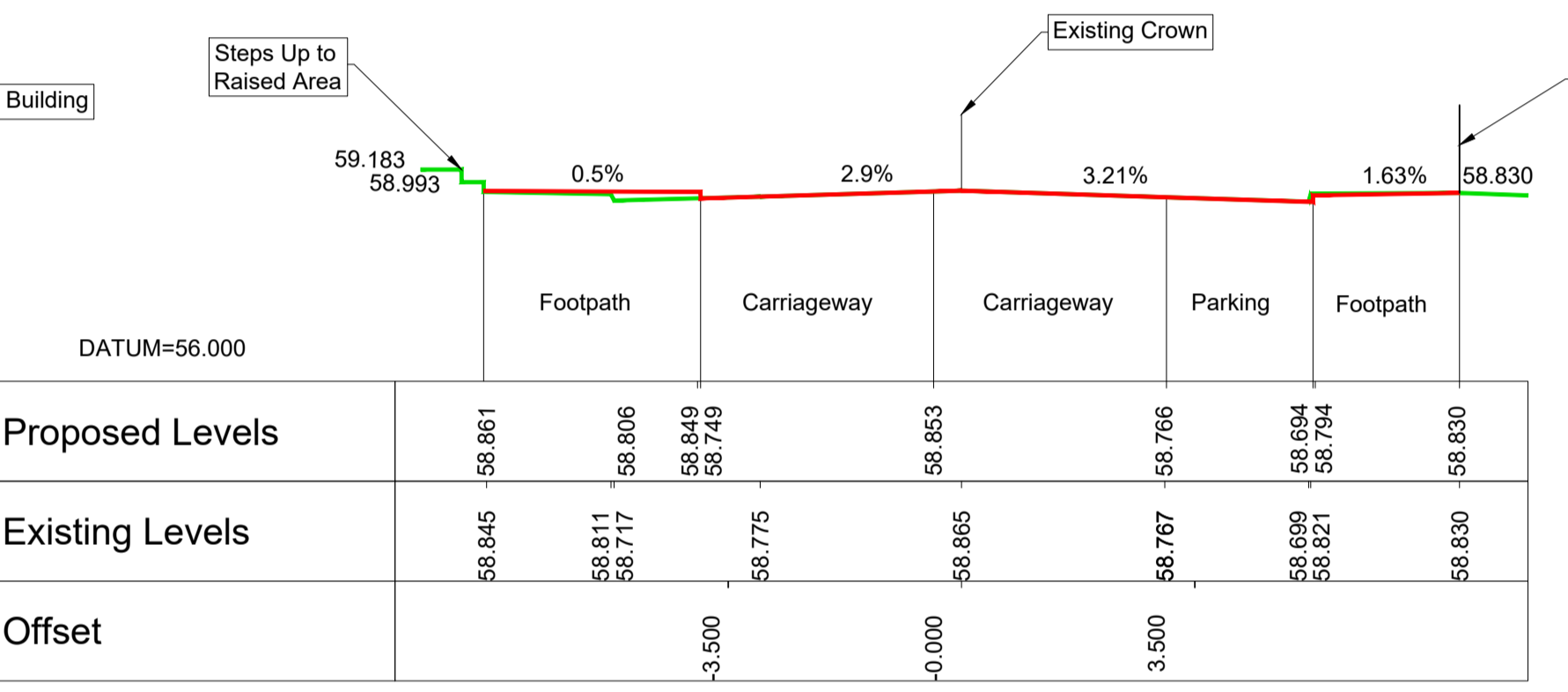
PLAN  
SCALE: 1:250 @ A1 / 1:500 @ A3



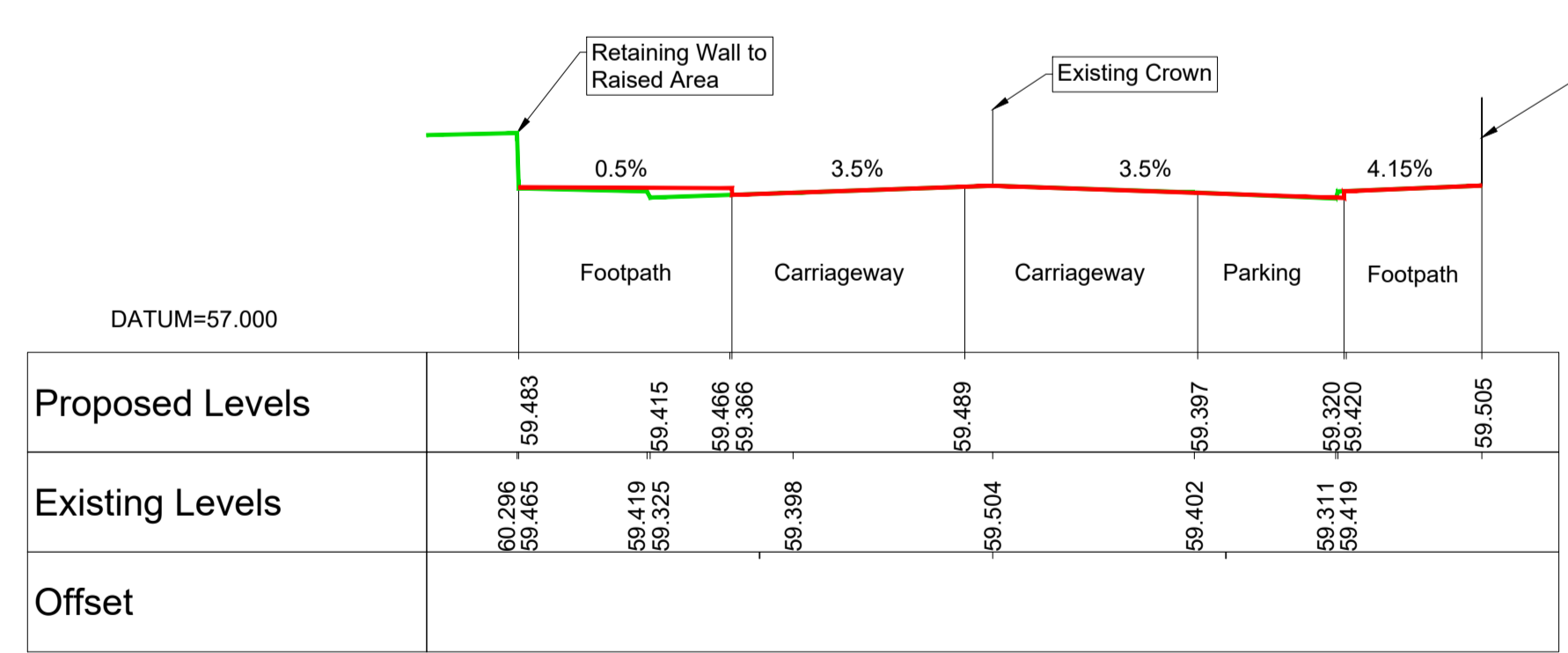
Chainage=20.000  
Scale Horiz 1:100 Vert 1:100 @ A1  
Scale Horiz 1:200 Vert 1:200 @ A3



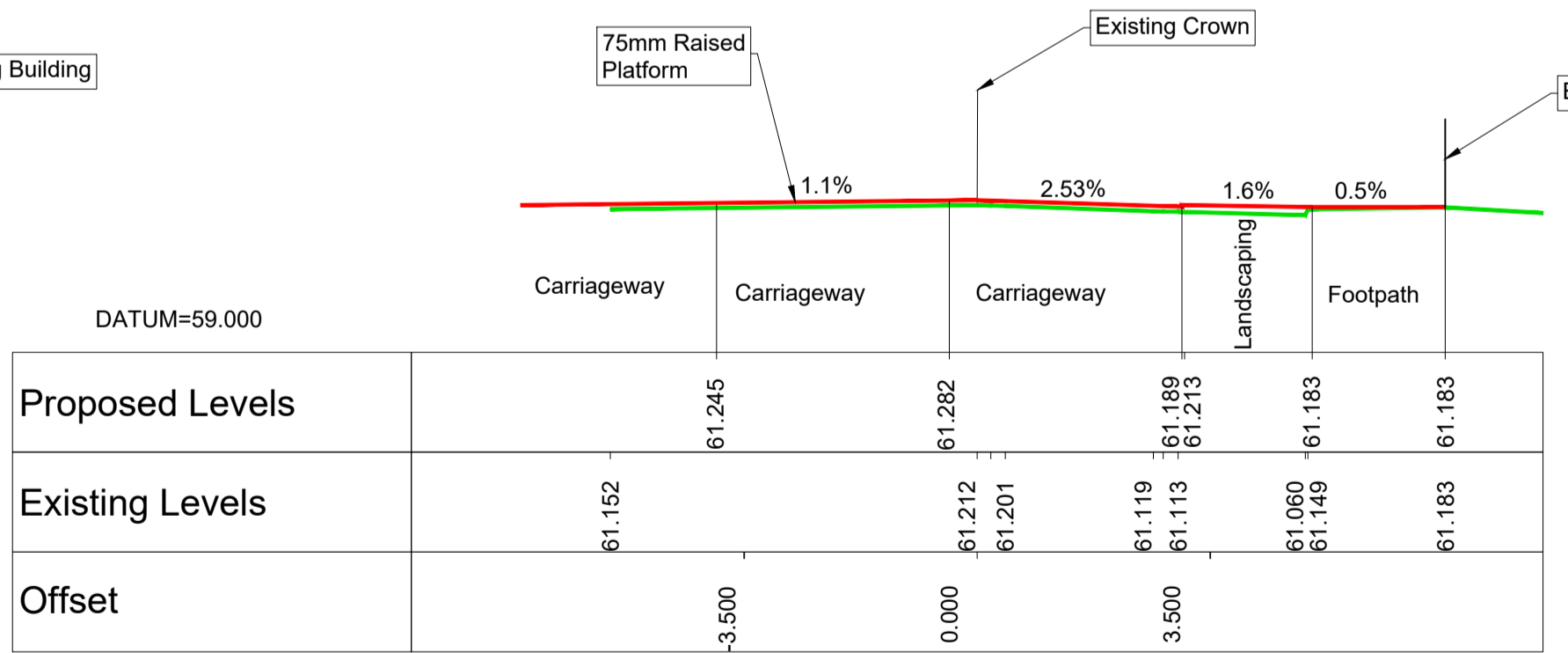
Chainage=40.000  
Scale Horiz 1:100 Vert 1:100 @ A1  
Scale Horiz 1:200 Vert 1:200 @ A3



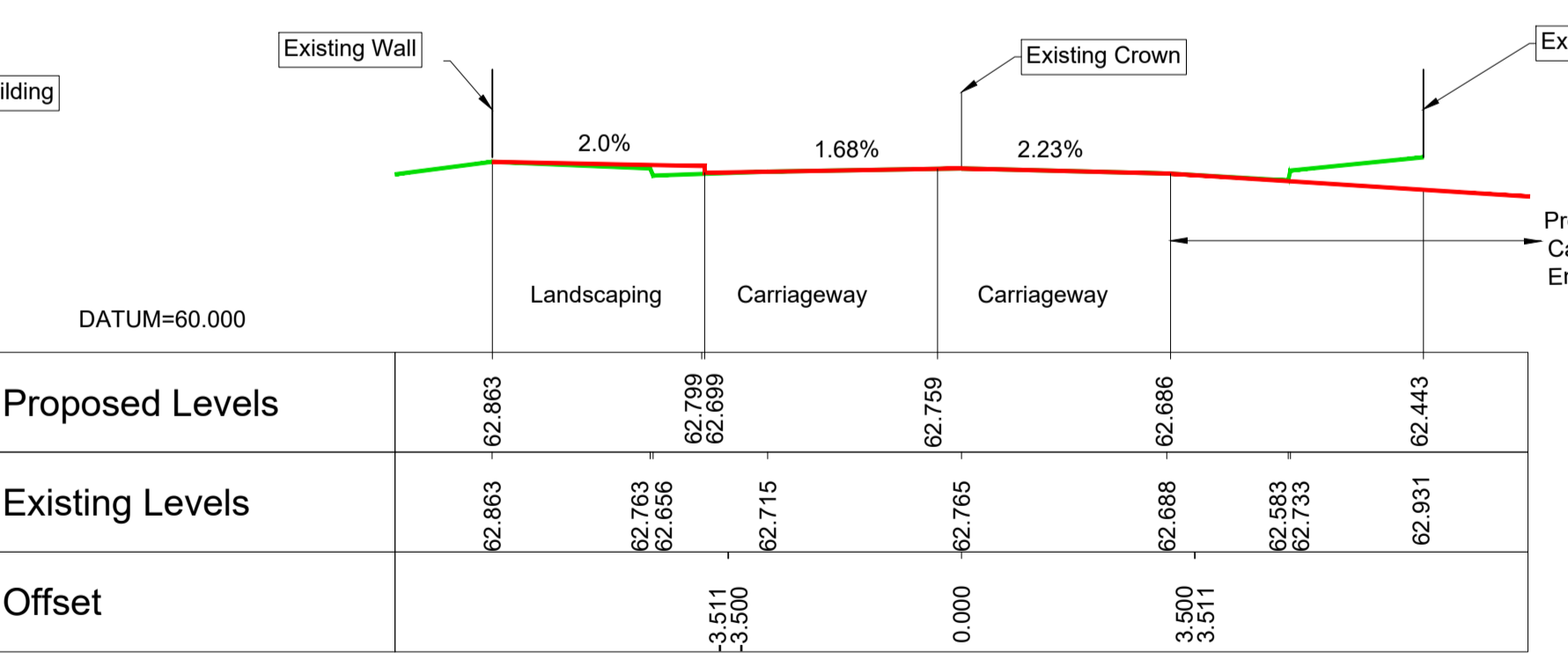
Chainage=60.000  
Scale Horiz 1:100 Vert 1:100 @ A1  
Scale Horiz 1:200 Vert 1:200 @ A3



Chainage=70.000  
Scale Horiz 1:100 Vert 1:100 @ A1  
Scale Horiz 1:200 Vert 1:200 @ A3



Chainage=95.000  
Scale Horiz 1:100 Vert 1:100 @ A1  
Scale Horiz 1:200 Vert 1:200 @ A3



Chainage=115.000  
Scale Horiz 1:100 Vert 1:100 @ A1  
Scale Horiz 1:200 Vert 1:200 @ A3

**LEGEND**

— Existing Profile

— Proposed Profile

© National Mapping Division of Tailte Éireann. All rights reserved.  
Licence number CYAL50320677/MeathCountyCouncil

Client

**General Notes**

(i) Hard copies, dwf and pdf will form a controlled issue of the drawing. All other formats (dwg etc.) are deemed to be an uncontrolled issue and any work carried out based on these files is at the recipient's own risk. RPS will not accept any responsibility for any errors from the use of these files, either by human error by the recipient, listing of the un-dimensioned measurements, compatibility with the recipient's software, and any errors arising when these files are used to aid the recipient's drawing production, or setting out on site.

(ii) DO NOT SCALE, use figured dimensions only.

(iii) This drawing is the property of RPS, it is a project confidential classified document. It must not be copied used or its contents divulged without prior written consent. The needs and expectations of client and RPS must be considered when working with this drawing.

(iv) Information including topographical survey, geotechnical investigation and utility detail used in the design have been provided by others.

(v) All Levels refer to Ordnance Survey Datum, Malin Head.

Rev	Date	Drawn	Checked	Amendment / Issue	App
C01	12/06/23	TD	TD	FINAL ISSUE	MW

West Pier  
Business Campus  
Dun Laoghaire  
Co Dublin

T +353 1 4882900  
F +353 1 2835676  
W www.rpsgroup.com/ireland  
E ireland@rpsgroup.com

Scale: AS SHOWN @ A1, AS SHOWN @ A3  
Created on: 11/06/21  
Sheets: 03 of 11

File Identifier: MDT0806-RPS-01-PR-DR-C-GE9000-GE9011

Project: **N2 SLANE BYPASS AND PUBLIC REALM ENHANCEMENT SCHEME**

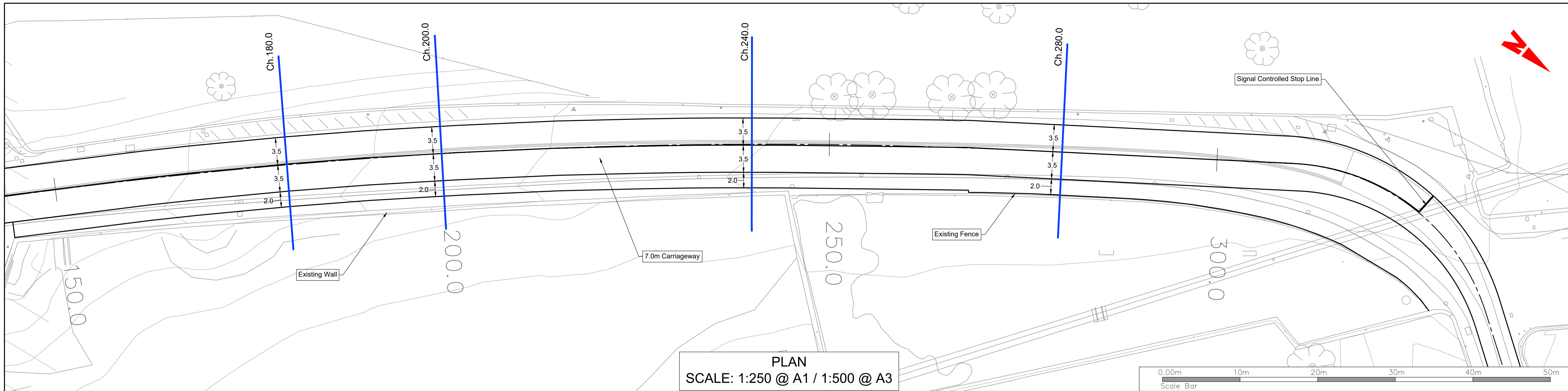
Title: PUBLIC REALM ENHANCEMENT GEOMETRIC PLANS AND CROSS-SECTIONS N51 MAIN STREET EAST

Drawing Number: GE9003

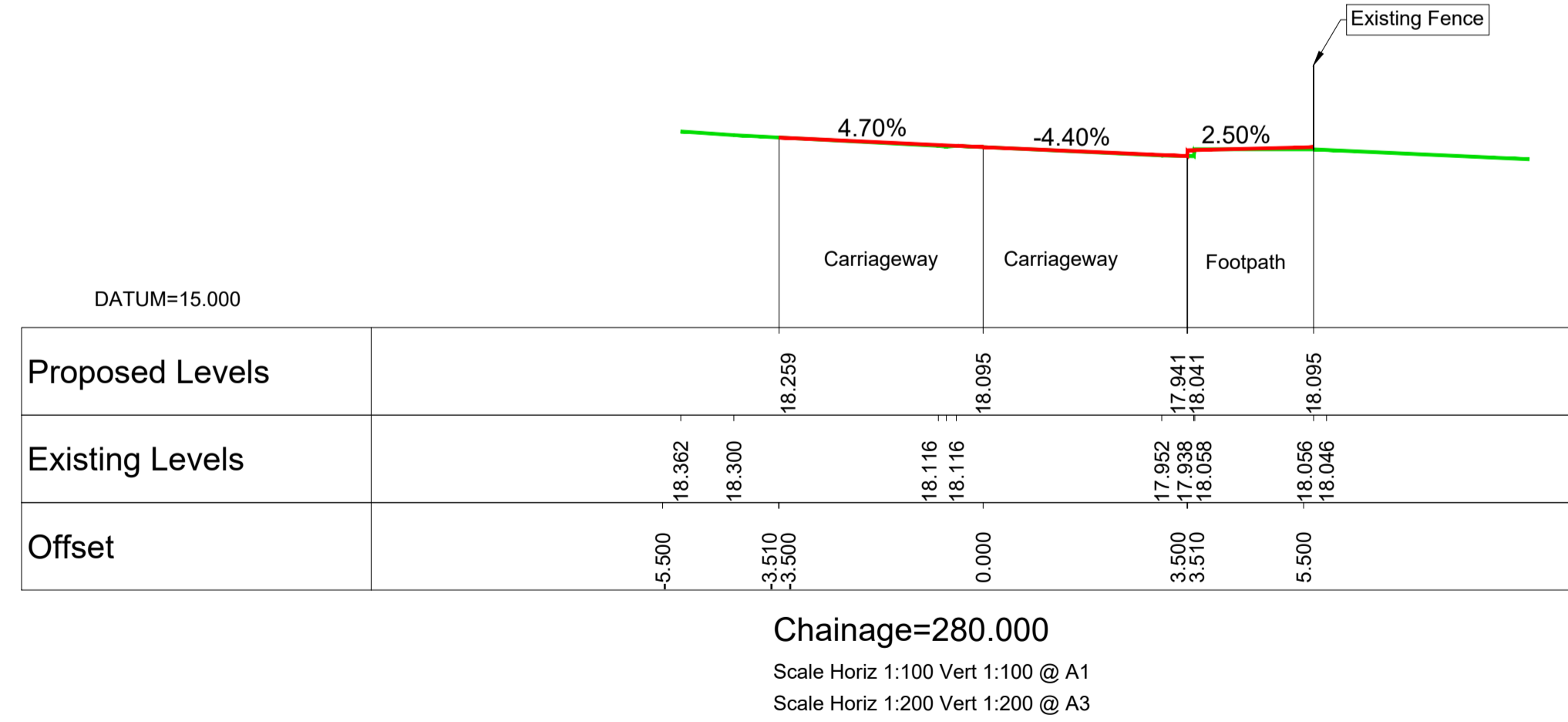
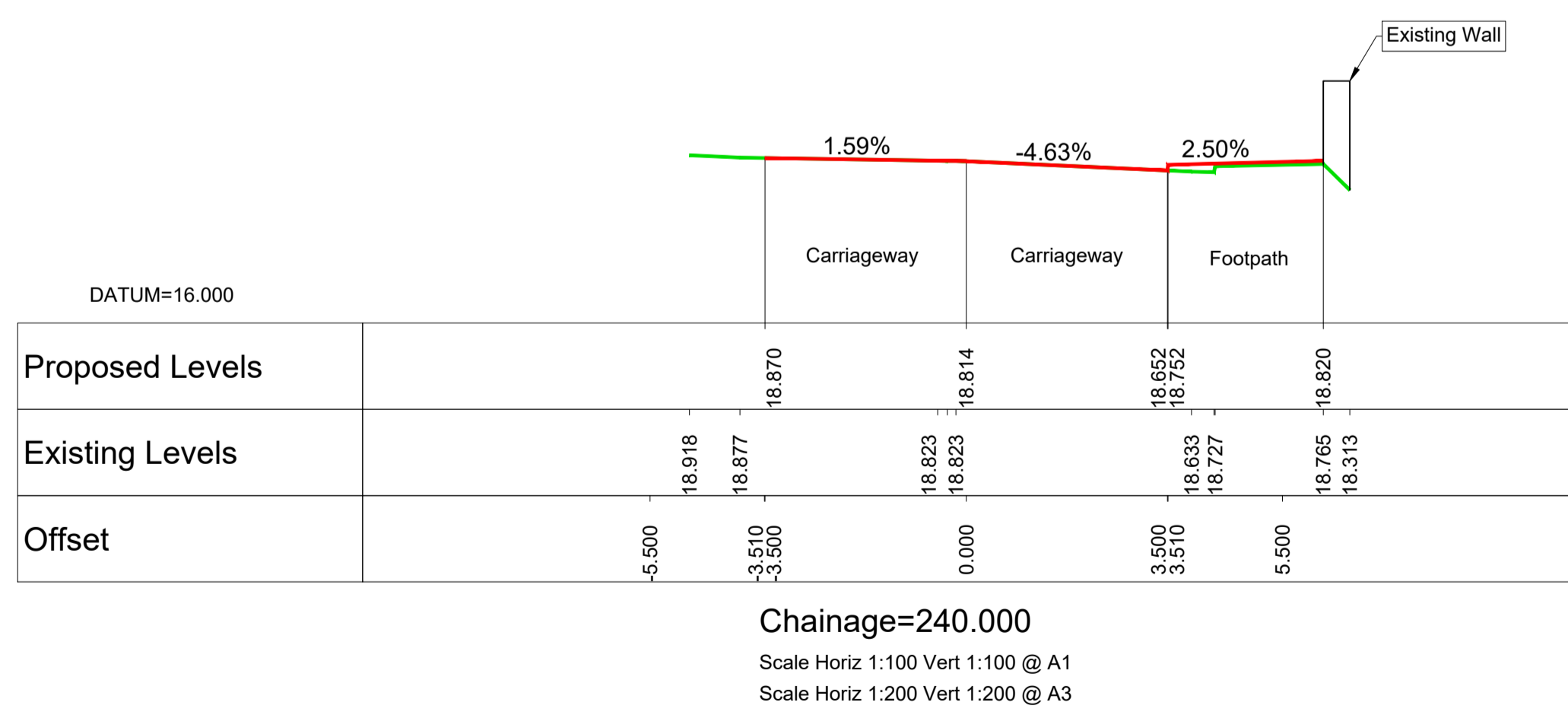
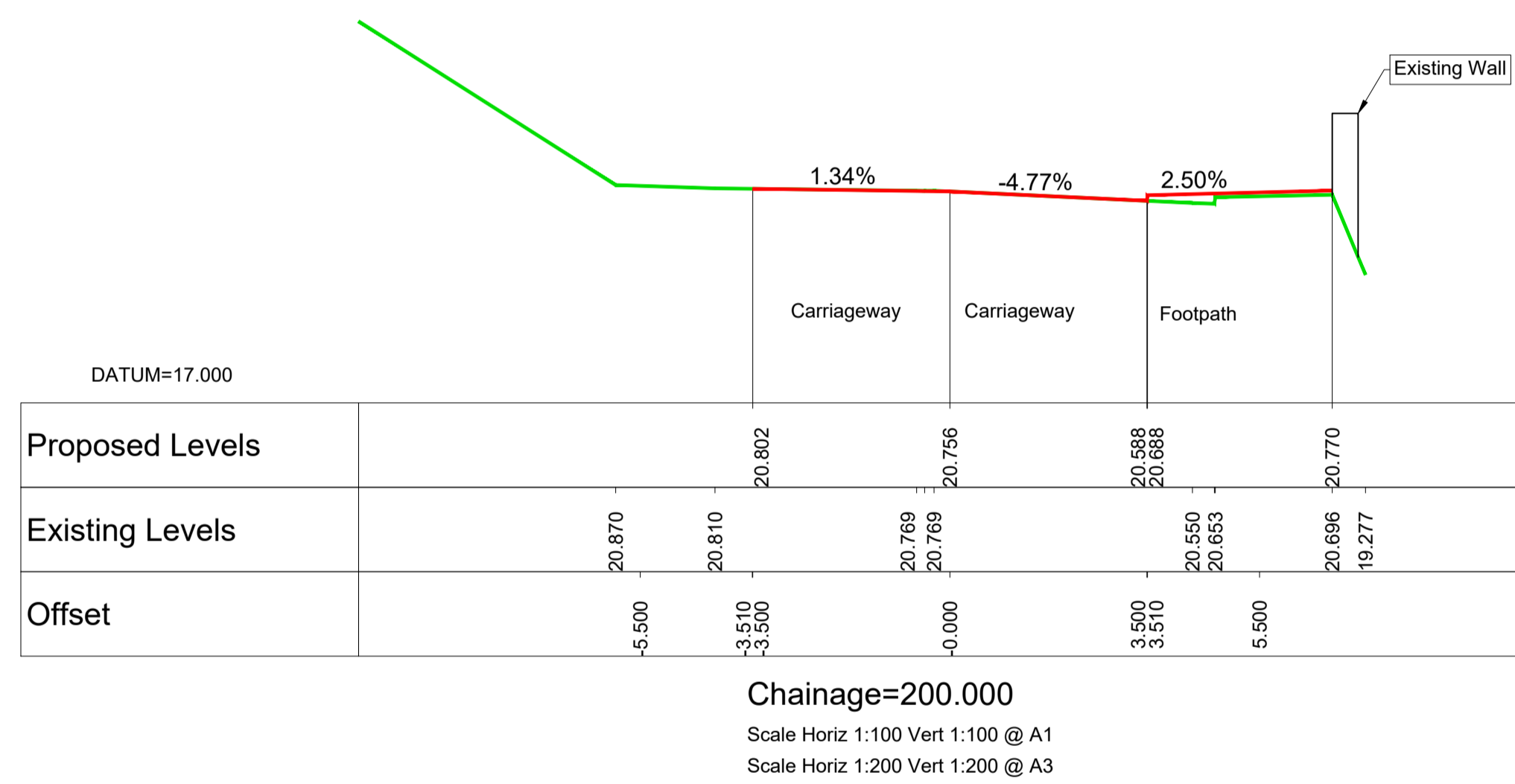
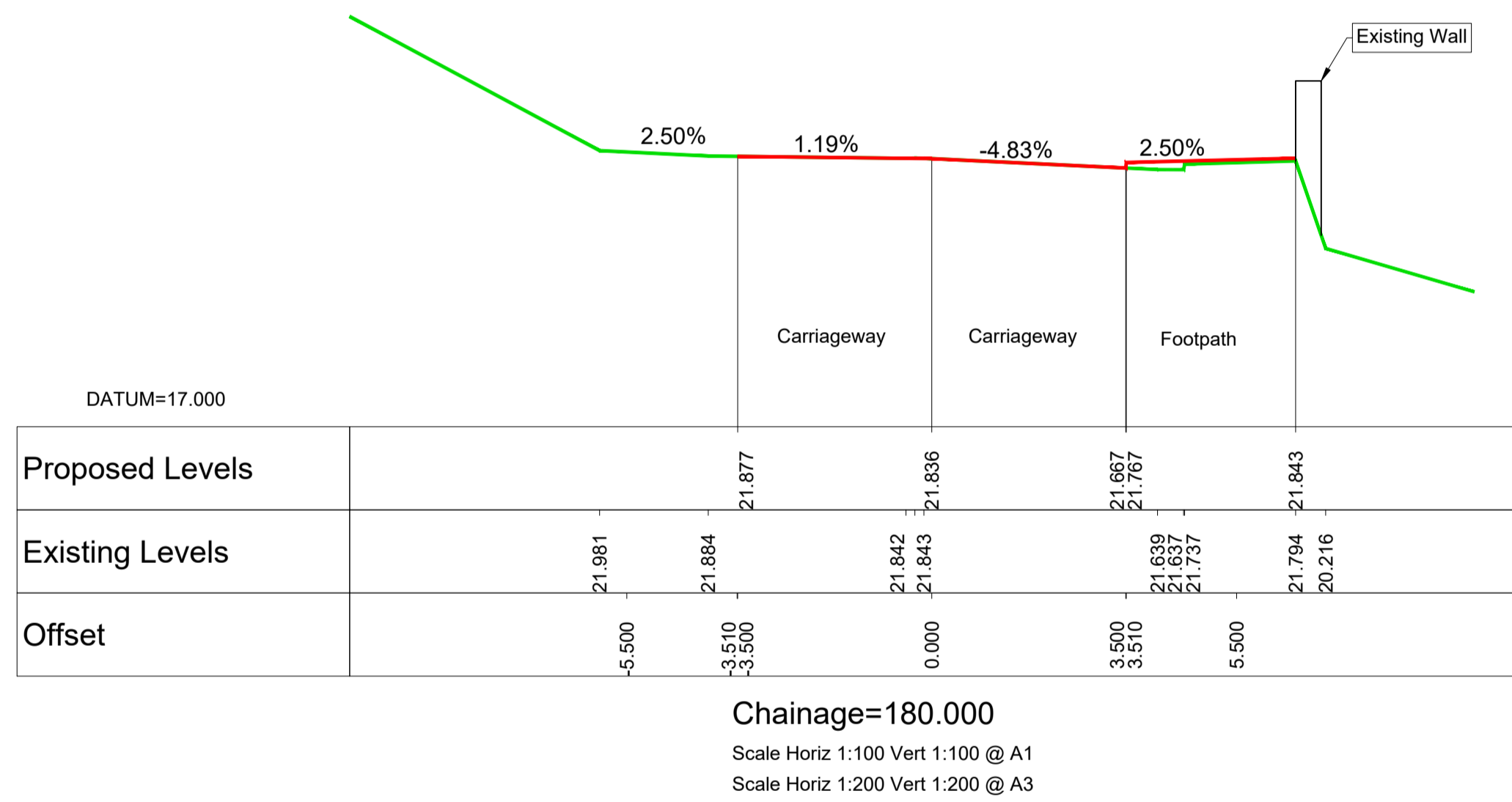
Status: A1

Rev: C01

R:\MDT0806\_N2\_Slane Bypass\8\_0 Drawings\DWG\MDT0806-RPS-01-PR-DR-C-GE9000-GE9011 Public Realm Plan & Sections.dwg



PLAN  
SCALE: 1:250 @ A1 / 1:500 @ A3



LEGEND	
	Existing Profile
	Proposed Profile

R:\MDT0806\_N2\_Slaine Bypass\8\_0 Drawings\DWG\MDT0806-RPS-01-PR-DR-C-GE9000-GE9011 Public Realm Plan & Sections.dwg

© National Mapping Division of Tailte Éireann. All rights reserved.  
Licence number CYAL50320677/MeathCountyCouncil

Client

comhairle chontae na mí  
meath county council

General Notes

(i) Hard copies, dwf and pdf will form a controlled issue of the drawing. All other formats (dwg etc.) are deemed to be an uncontrolled issue and any work carried out based on these files is at the recipients own risk. RPS will not accept any responsibility for any errors from the use of these files, either by human error by the recipient, listing of the un-dimensioned measurements, compatibility with the recipients software, and any errors arising when these files are used to aid the recipients drawing production, or setting out on site.

(ii) DO NOT SCALE, use figured dimensions only.

(iii) This drawing is the property of RPS, it is a project confidential classified document. It must not be copied used or its contents divulged without prior written consent. The needs and expectations of client and RPS must be considered when working with this drawing.

(iv) Information including topographical survey, geotechnical investigation and utility detail used in the design have been provided by others.

(v) All Levels refer to Ordnance Survey Datum, Malin Head.

Rev	Date	Drawn By	Amendment / Issue	App
C01	12/06/23	JB	FINAL ISSUE	MW

West Pier  
Business Campus  
Dun Laoghaire  
Co Dublin

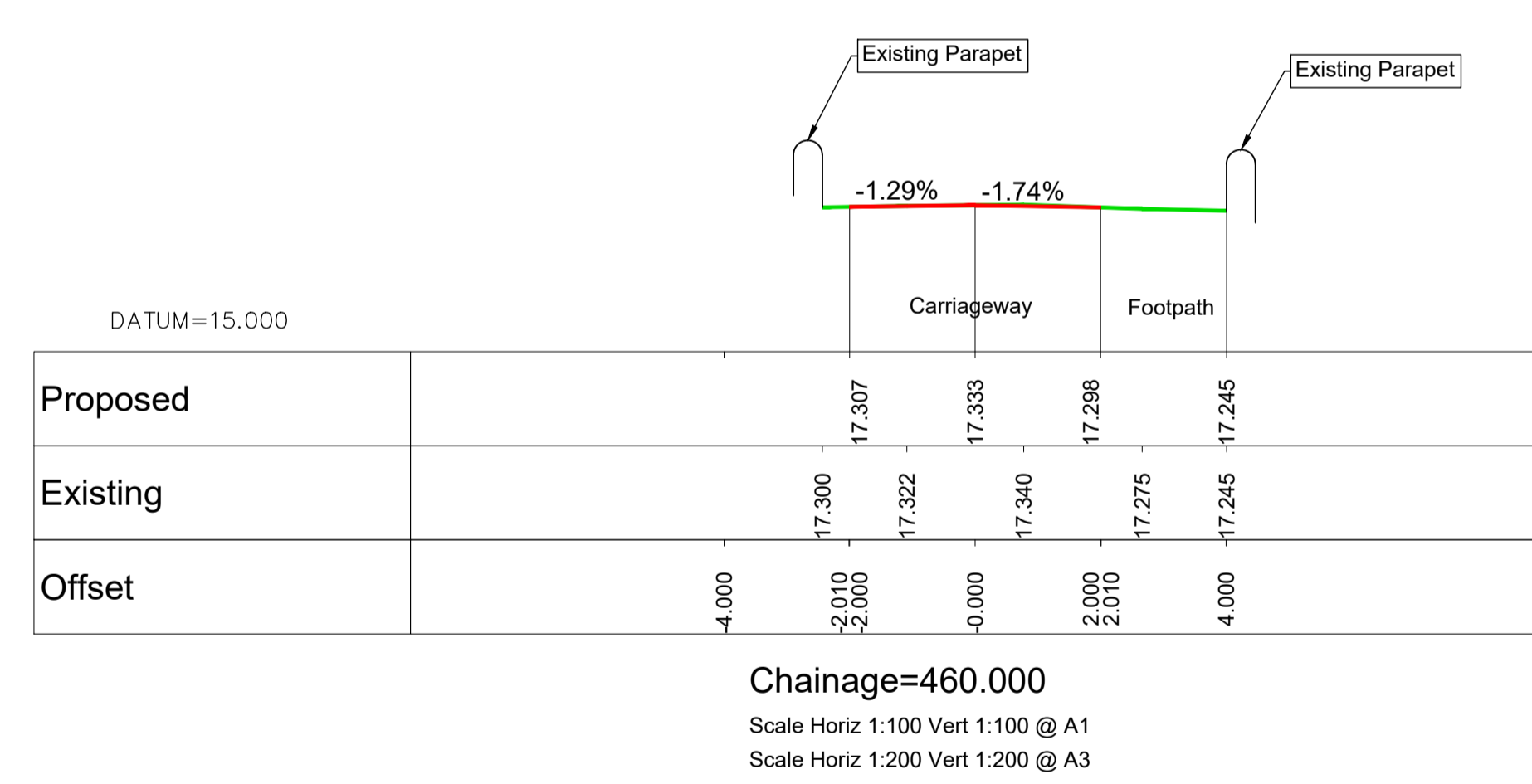
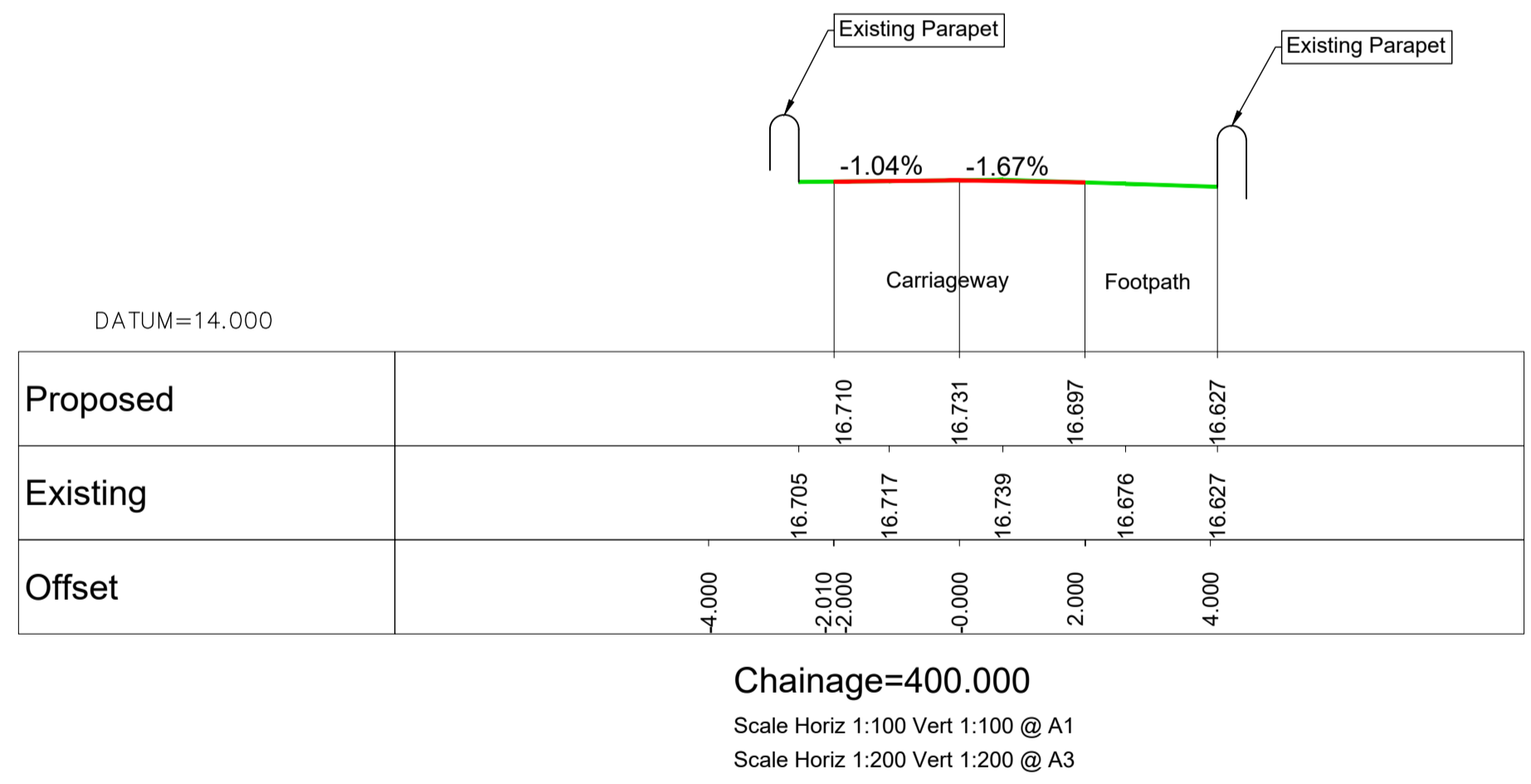
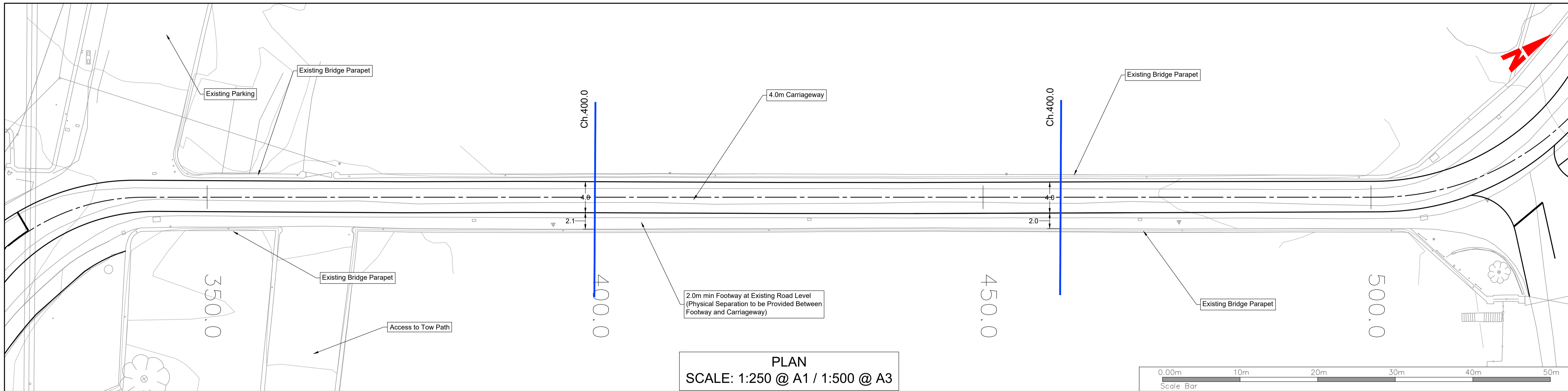
T +353 1 4882900  
F +353 1 2835676  
W [www.rpsgroup.com/ireland](http://www.rpsgroup.com/ireland)  
E [ireland@rpsgroup.com](mailto:ireland@rpsgroup.com)

Scale	AS SHOWN @ A1 AS SHOWN @ A3
Created on	11/06/2012
Sheets	04 of 11

Project **N2 SLANE BYPASS AND PUBLIC REALM ENHANCEMENT SCHEME**

Title **PUBLIC REALM ENHANCEMENT GEOMETRIC PLANS AND CROSS-SECTIONS N2 SOUTH - SHEET 1**

Drawing Number	Status	Rev
GE9004	A1	C01



**LEGEND**

- Existing Profile
- Proposed Profile

R:\MDT0806\_N2\_Slane Bypass\8\_C Drawings\DWG\MDT0806-RPS-01-PR-DR-C-GE9000-GE9011 Public Realm Plan & Sections.dwg

© National Mapping Division of Tailte Éireann. All rights reserved.  
Licence number CYAL50320677/MeathCountyCouncil

Client

**General Notes**

(i) Hard copies, dxf and pdf will form a controlled issue of the drawing. All other formats (dwg etc.) are deemed to be an uncontrolled issue and any work carried out based on these files is at the recipients own risk. RPS will not accept any responsibility for any errors from the use of these files, either by human error by the recipient, listing of the un-dimensioned measurements, compatibility with the recipients software, and any errors arising when these files are used to aid the recipients drawing production, or setting out on site.

(ii) DO NOT SCALE, use figured dimensions only.

(iii) This drawing is the property of RPS, it is a project confidential classified document. It must not be copied used or its contents divulged without prior written consent. The needs and expectations of client and RPS must be considered when working with this drawing.

(iv) Information including topographical survey, geotechnical investigation and utility detail used in the design have been provided by others.

(v) All Levels refer to Ordnance Survey Datum, Malin Head.

Rev	Date	Drawn By	Amendment / Issue	App
C01	12/06/23	JB	FINAL ISSUE	MW

West Pier  
Business Campus  
Dun Laoghaire  
Co Dublin

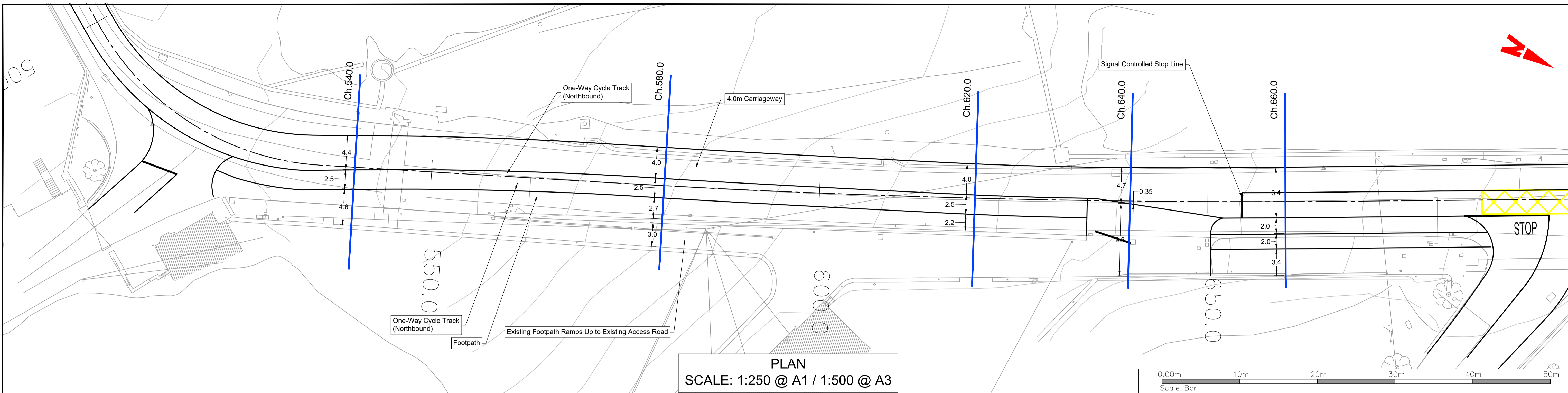
T +353 1 4882900  
F +353 1 2835676  
W [www.rpsgroup.com/ireland](http://www.rpsgroup.com/ireland)  
E [ireland@rpsgroup.com](mailto:ireland@rpsgroup.com)

Scale	AS SHOWN @ A1 AS SHOWN @ A3
Created on	11/06/2012
Sheets	05 of 11

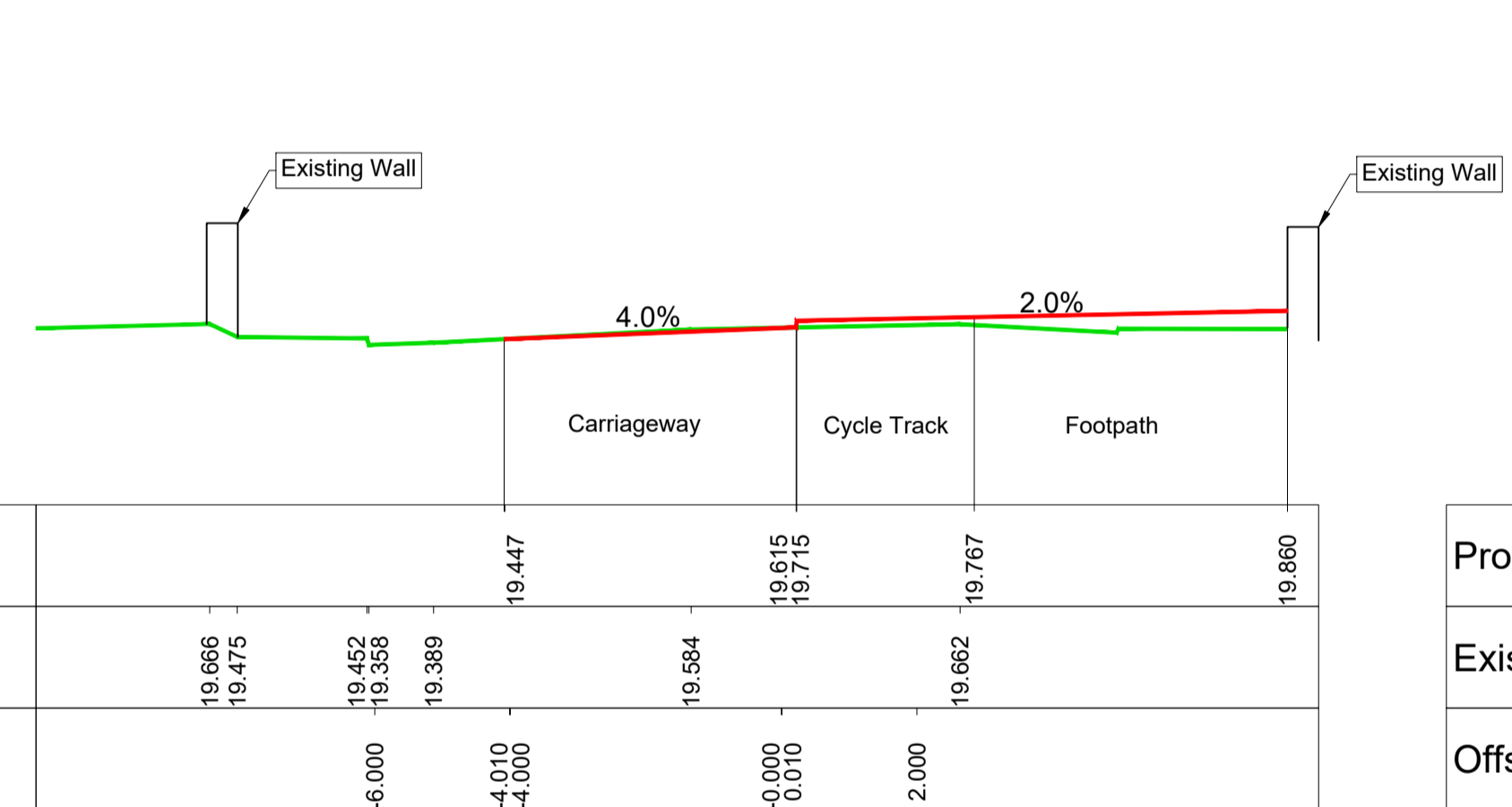
Project **N2 SLANE BYPASS AND PUBLIC REALM ENHANCEMENT SCHEME**

Title **PUBLIC REALM ENHANCEMENT GEOMETRIC PLANS AND CROSS-SECTIONS N2 SOUTH - SHEET 2**

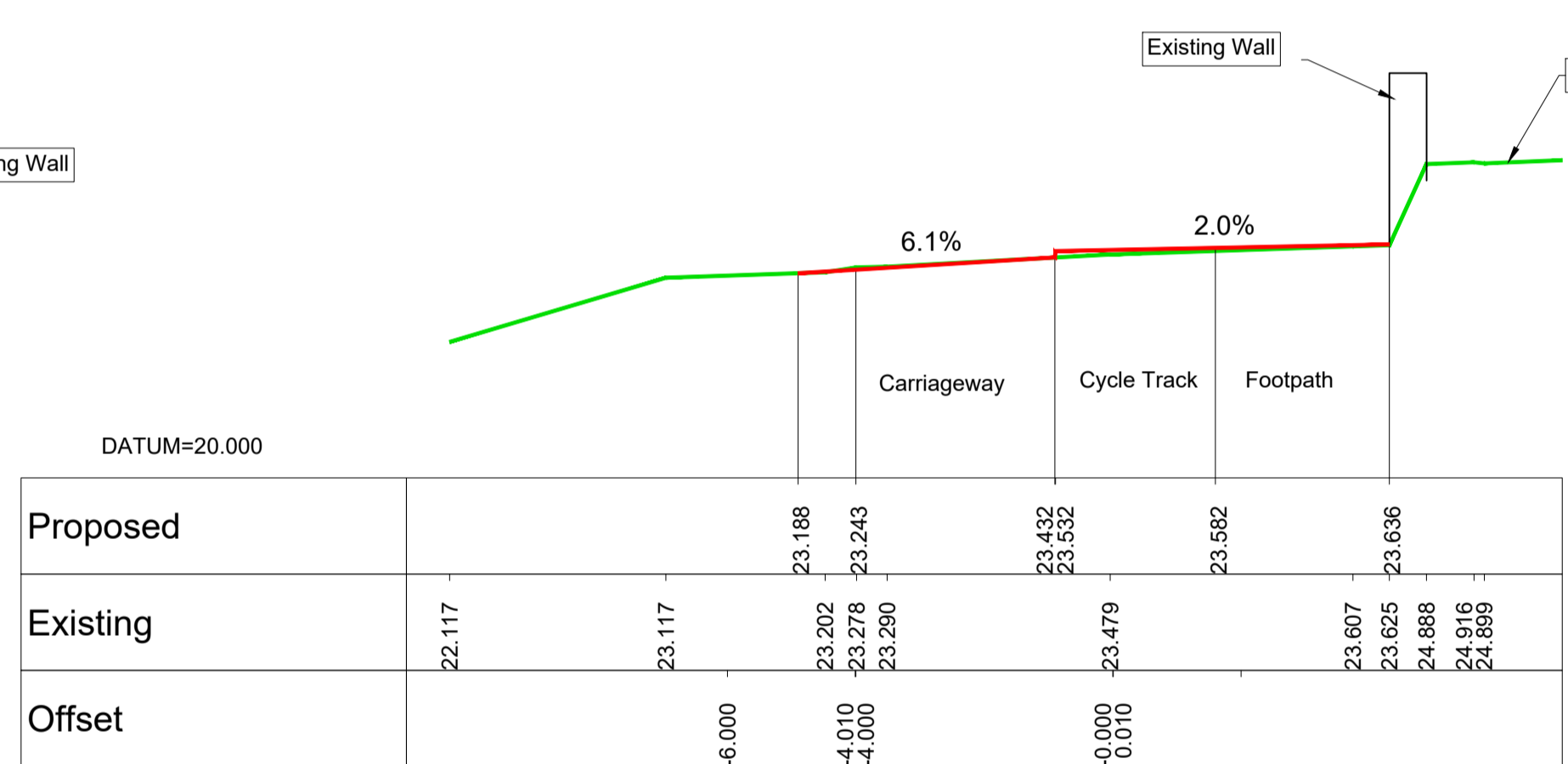
Drawing Number	Status	Rev
GE9005	A1	C01



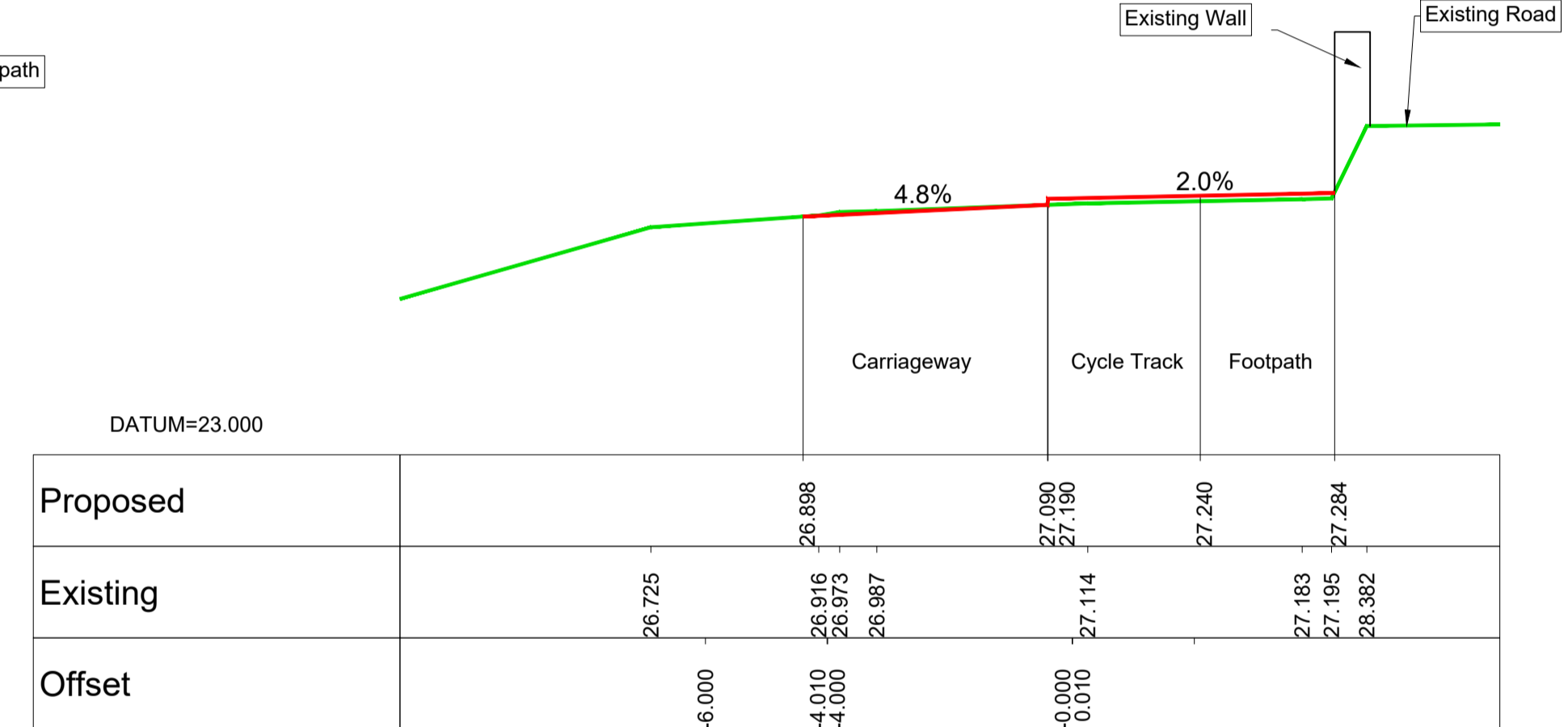
PLAN  
SCALE: 1:250 @ A1 / 1:500 @ A3



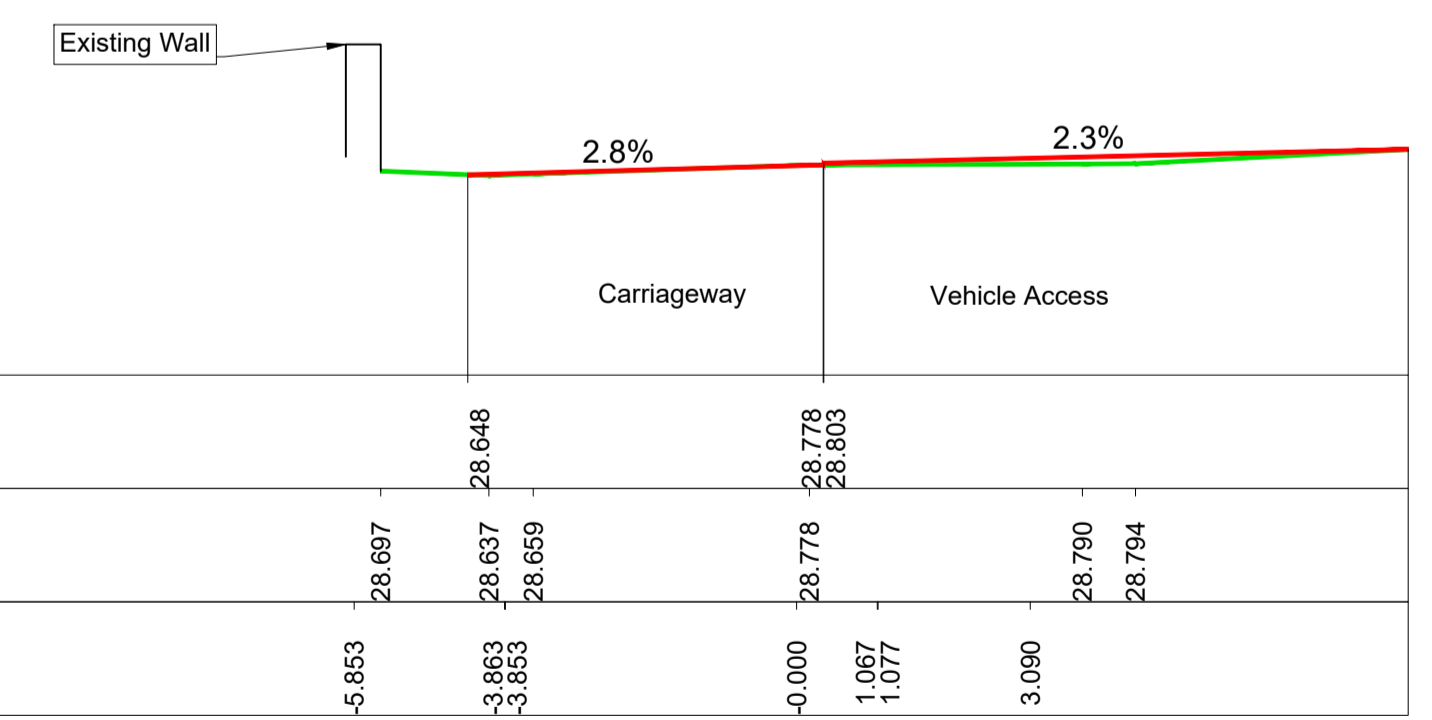
Chainage=540.000  
Scale Horiz 1:100 Vert 1:100 @ A1  
Scale Horiz 1:200 Vert 1:200 @ A3



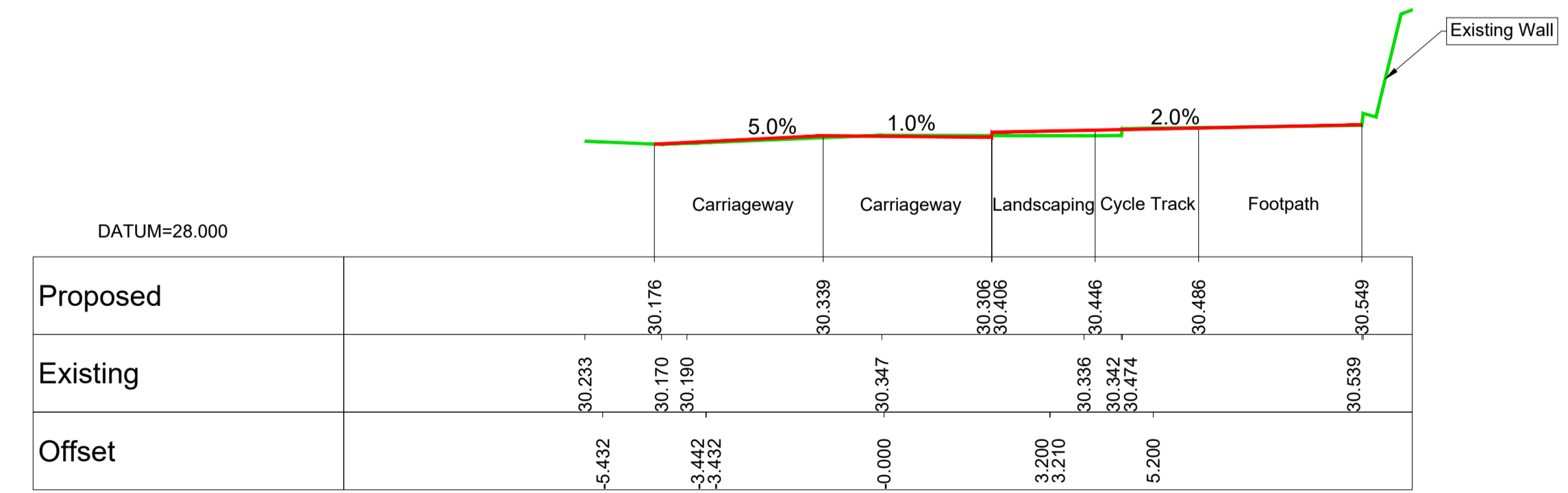
Chainage=580.000  
Scale Horiz 1:100 Vert 1:100 @ A1  
Scale Horiz 1:200 Vert 1:200 @ A3



Chainage=620.000  
Scale Horiz 1:100 Vert 1:100 @ A1  
Scale Horiz 1:200 Vert 1:200 @ A3



Chainage=640.000  
Scale Horiz 1:100 Vert 1:100 @ A1  
Scale Horiz 1:200 Vert 1:200 @ A3



Chainage=660.000  
Scale Horiz 1:100 Vert 1:100 @ A1  
Scale Horiz 1:200 Vert 1:200 @ A3

**LEGEND**

- Existing Profile
- Proposed Profile

R:\MDT0806\_N2\_Slane Bypass\8\_0 Drawings\DWG\MDT0806-RPS-01-PR-DR-C-GE9000-GE9011 Public Realm Plan & Sections.dwg

© National Mapping Division of Taithe Éireann. All rights reserved.  
Licence number CYAL50320677/MeathCountyCouncil

Client

comhairle chontae na mí  
meath county council

**General Notes**

(i) Hard copies, dxf and pdf will form a controlled issue of the drawing. All other formats (dwg etc.) are deemed to be an uncontrolled issue and any work carried out based on these files is at the recipient's own risk. RPS will not accept any responsibility for any errors from the use of these files, either by human error by the recipient, listing of the un-dimensioned measurements, compatibility with the recipient's software, and any errors arising when these files are used to aid the recipient's drawing production, or setting out on site.

(ii) DO NOT SCALE, use figured dimensions only.

(iii) This drawing is the property of RPS, it is a project confidential classified document. It must not be copied used or its contents divulged without prior written consent. The needs and expectations of client and RPS must be considered when working with this drawing.

(iv) Information including topographical survey, geotechnical investigation and utility detail used in the design have been provided by others.

(v) All Levels refer to Ordnance Survey Datum, Malin Head.

Rev	Date	Drawn	Checked	Amendment / Issue	App
C01	12/06/23	JB	MD	FINAL ISSUE	MW

West Pier  
Business Campus  
Dun Laoghaire  
Co Dublin

T +353 1 4882900  
F +353 1 2835676  
W www.rpsgroup.com/ireland  
E ireland@rpsgroup.com

Scale  
AS SHOWN @ A1  
AS SHOWN @ A3

Created on  
11/06/2012

Sheets  
06 of 11

Project  
**N2 SLANE BYPASS AND PUBLIC REALM ENHANCEMENT SCHEME**

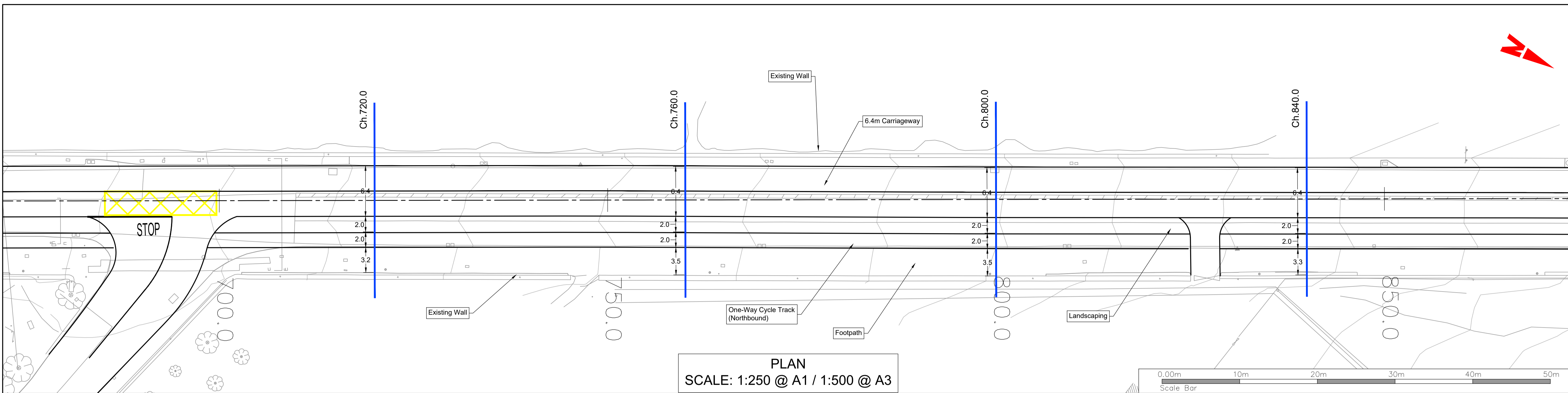

Title  
PUBLIC REALM ENHANCEMENT  
GEOMETRIC PLANS AND CROSS-SECTIONS  
N2 SOUTH - SHEET 3

Drawing Number  
GE9006

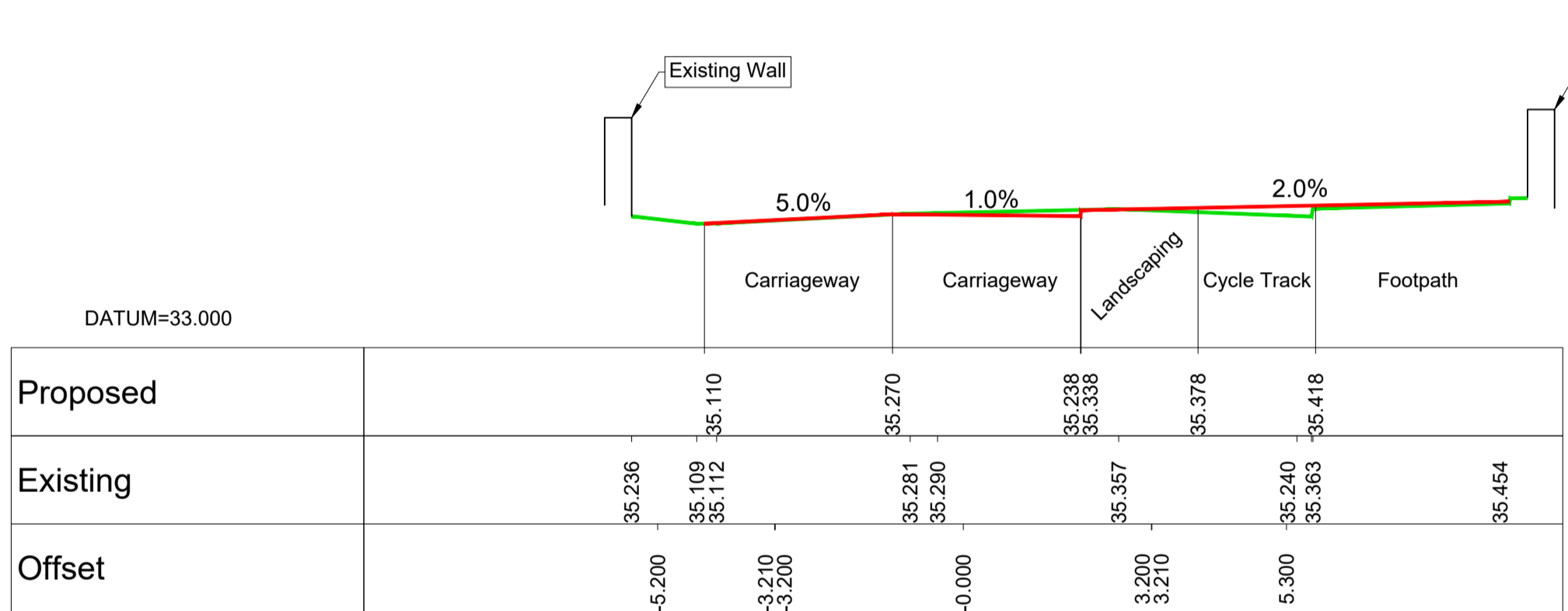
Status  
A1

Rev  
C01

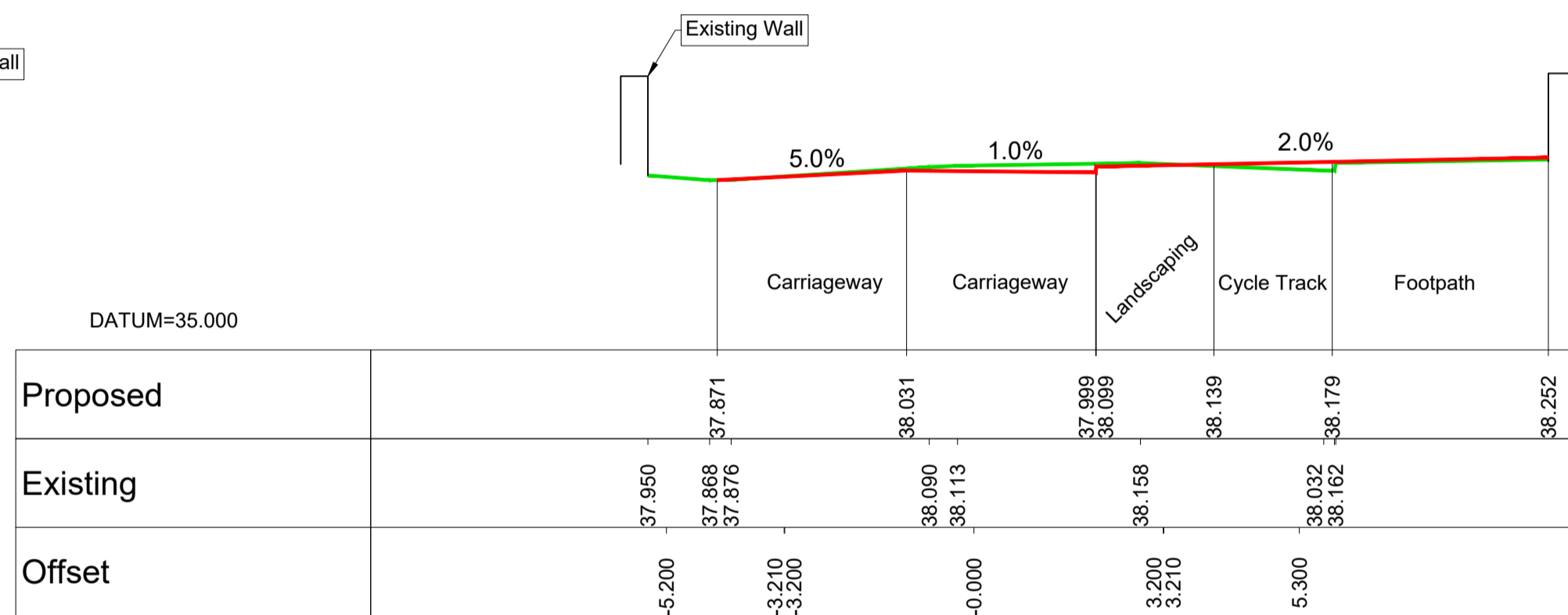
File Identifier  
MDT0806-RPS-01-PR-DR-C-GE9000-GE9011



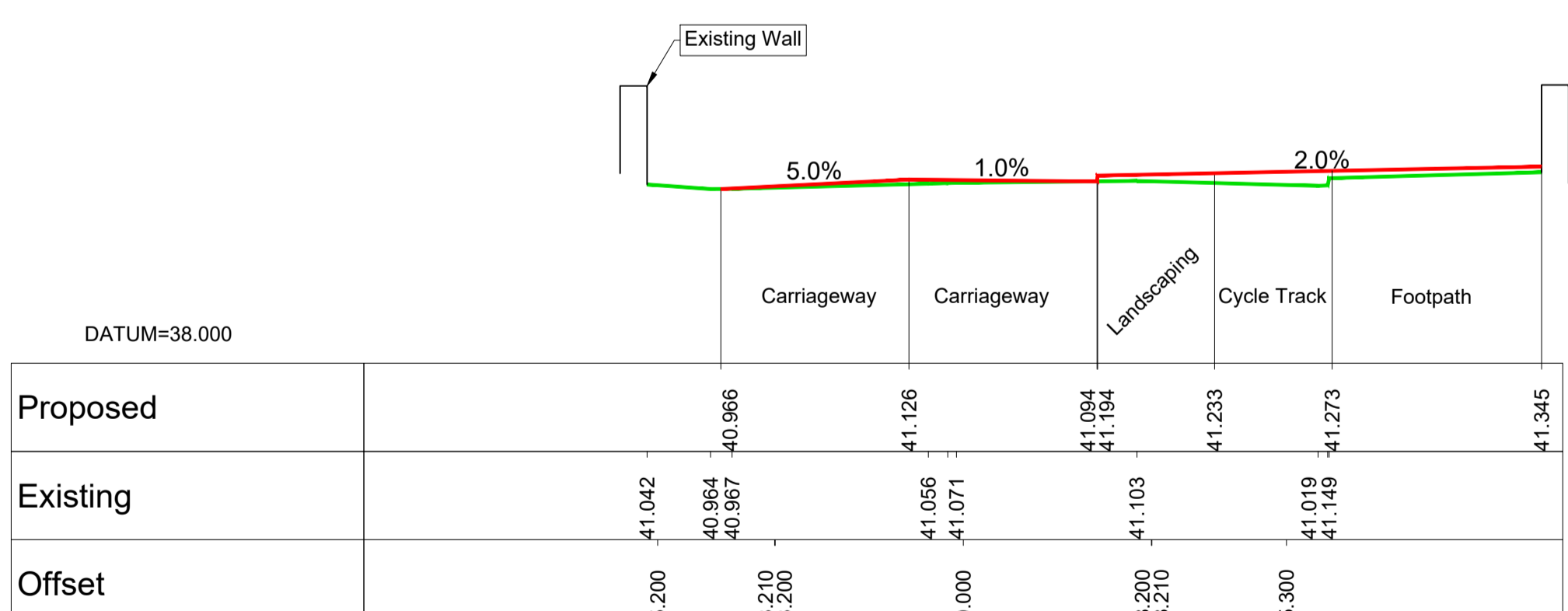
PLAN  
SCALE: 1:250 @ A1 / 1:500 @ A3



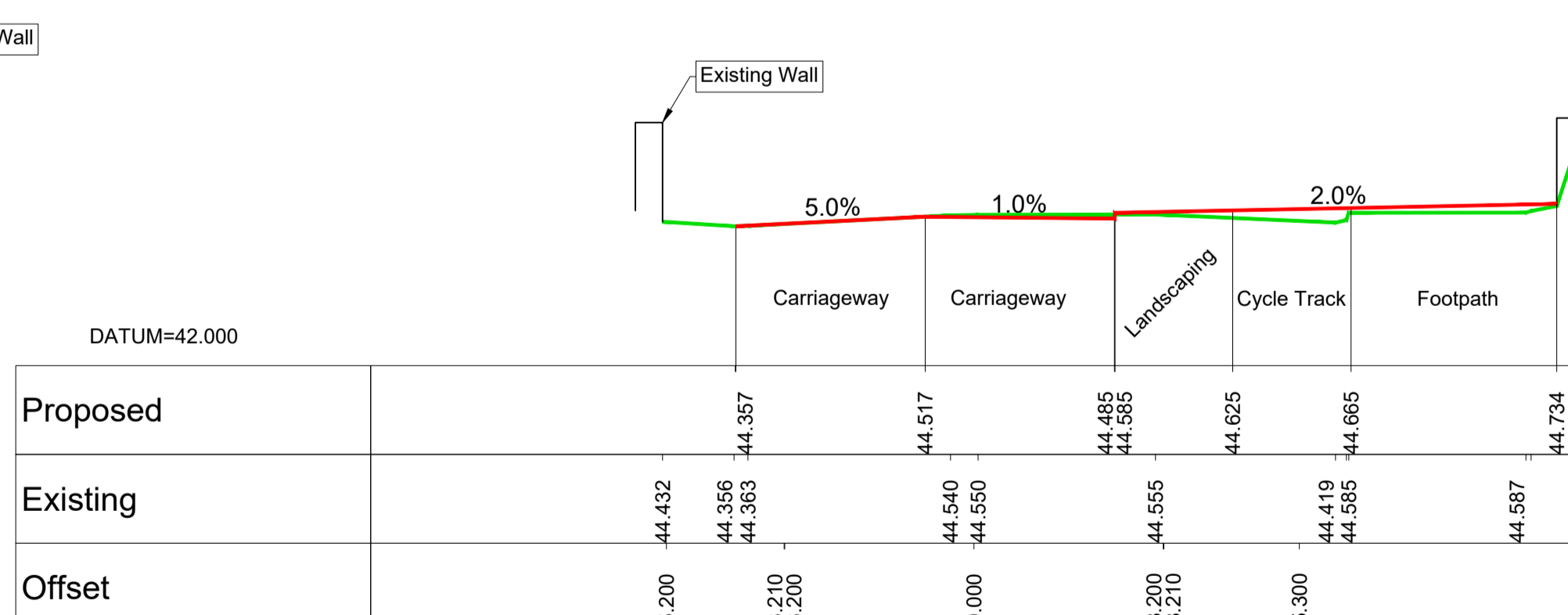
Chainage=720.000  
Scale Horiz 1:100 Vert 1:100 @ A1  
Scale Horiz 1:200 Vert 1:200 @ A3



Chainage=760.000  
Scale Horiz 1:100 Vert 1:100 @ A1  
Scale Horiz 1:200 Vert 1:200 @ A3



Chainage=800.000  
Scale Horiz 1:100 Vert 1:100 @ A1  
Scale Horiz 1:200 Vert 1:200 @ A3



Chainage=840.000  
Scale Horiz 1:100 Vert 1:100 @ A1  
Scale Horiz 1:200 Vert 1:200 @ A3

**LEGEND**

- Existing Profile
- Proposed Profile

R:\MDT0806\_N2\_Slane Bypass\8\_0 Drawings\DWG\MDT0806-RPS-01-PR-DR-C-GE9000-GE9011 Public Realm Plan & Sections.dwg

© National Mapping Division of Tailte Éireann. All rights reserved.  
Licence number CYAL50320677/MeathCountyCouncil

Client

comhairle chontae na mí  
meath county council

**General Notes**

(i) Hard copies, dwf and pdf will form a controlled issue of the drawing. All other formats (dwg etc.) are deemed to be an uncontrolled issue and any work carried out based on these files is at the recipients own risk. RPS will not accept any responsibility for any errors from the use of these files, either by human error or by the recipient, listing of the un-dimensioned measurements, compatibility with the recipients software, and any errors arising when these files are used to aid the recipients drawing production, or setting out on site.

(ii) DO NOT SCALE, use figured dimensions only.

(iii) This drawing is the property of RPS, it is a project confidential classified document. It must not be copied used or its contents divulged without prior written consent. The needs and expectations of client and RPS must be considered when working with this drawing.

(iv) Information including topographical survey, geotechnical investigation and utility detail used in the design have been provided by others.

(v) All Levels refer to Ordnance Survey Datum, Malin Head.

Rev	Date	Drawn	Amendment / Issue	App
C01	12/06/23	JB	FINAL ISSUE	MW

West Pier  
Business Campus  
Dun Laoghaire  
Co Dublin

T +353 1 4882900  
F +353 1 2835676  
W www.rpsgroup.com/ireland  
E ireland@rpsgroup.com

Scale  
AS SHOWN @ A1  
AS SHOWN @ A3

Created on  
11/06/2012

Sheets  
07 of 11

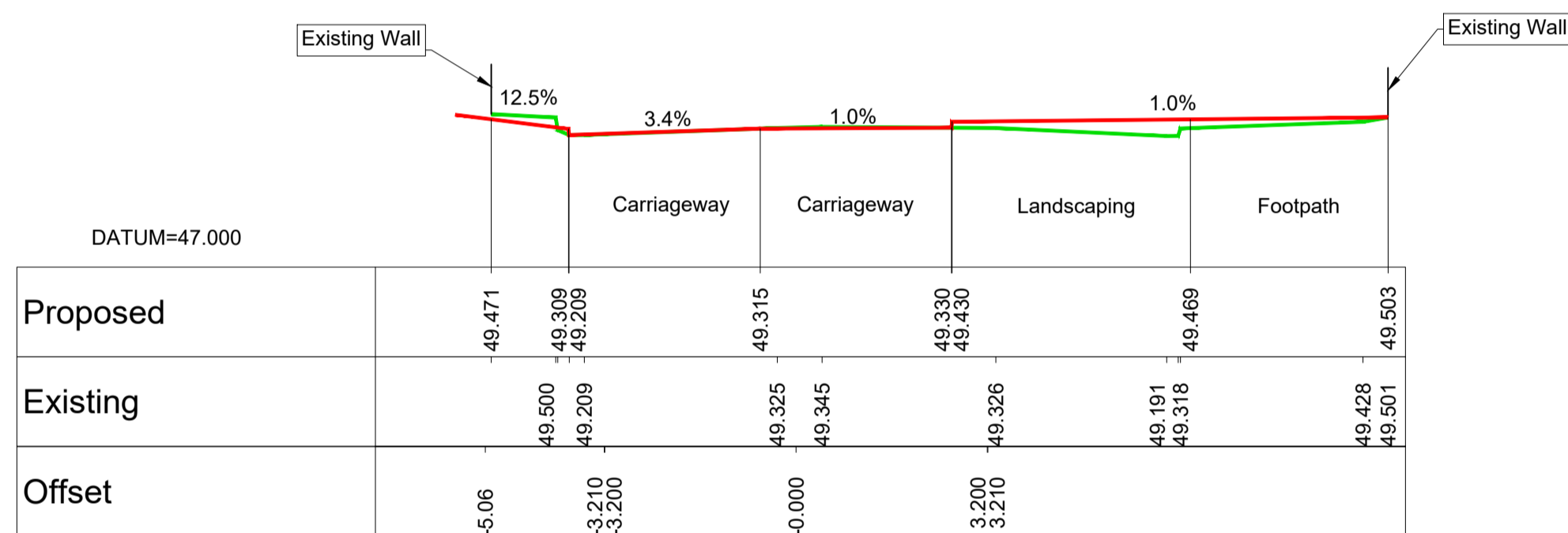
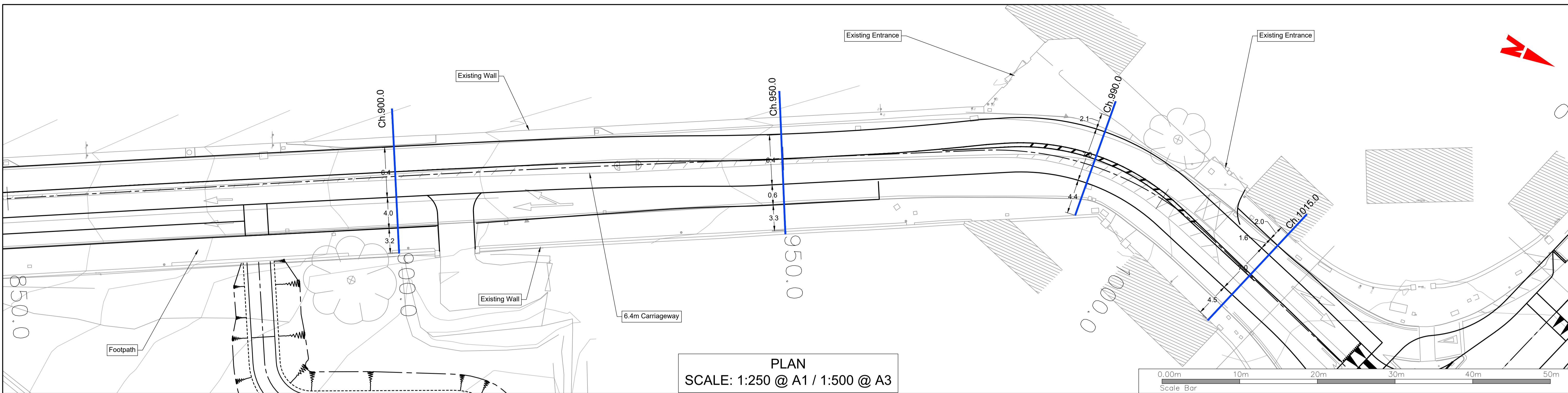
Project  
**N2 SLANE BYPASS AND PUBLIC REALM ENHANCEMENT SCHEME**

Title  
PUBLIC REALM ENHANCEMENT  
GEOMETRIC PLANS AND CROSS-SECTIONS  
N2 SOUTH - SHEET 4

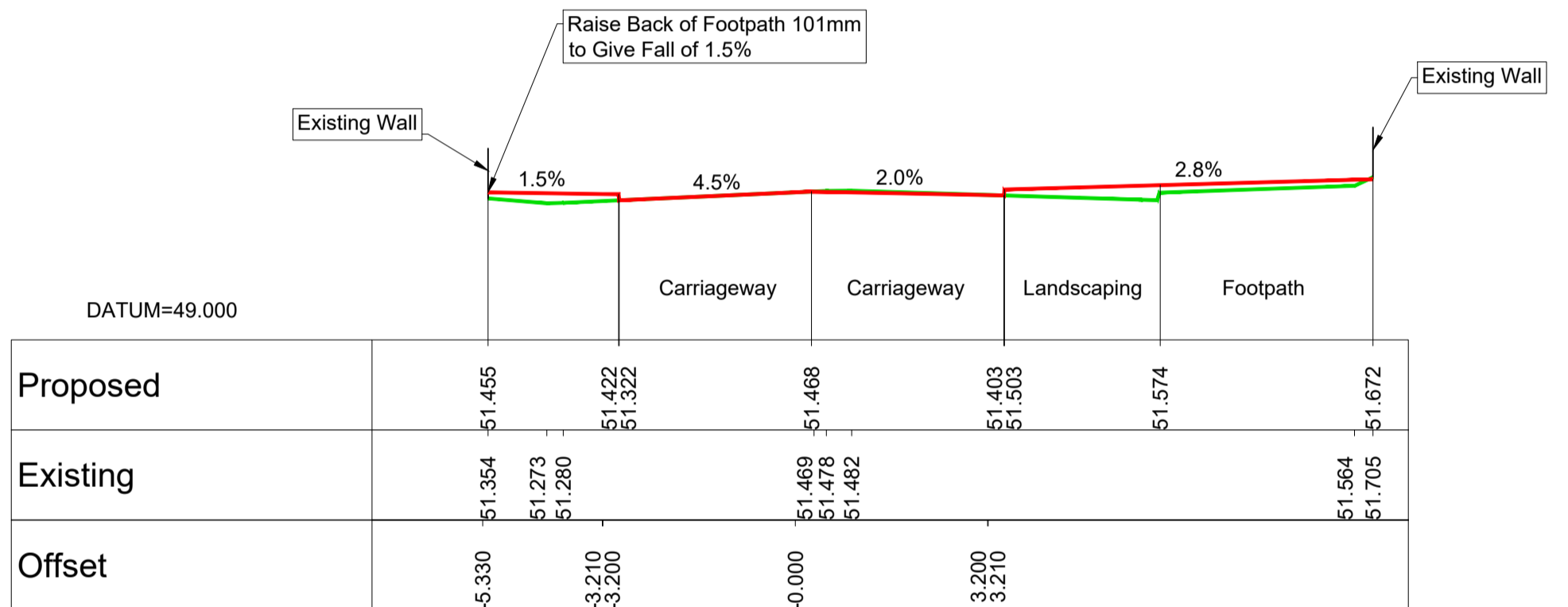
Drawing Number  
GE9007

Status  
A1

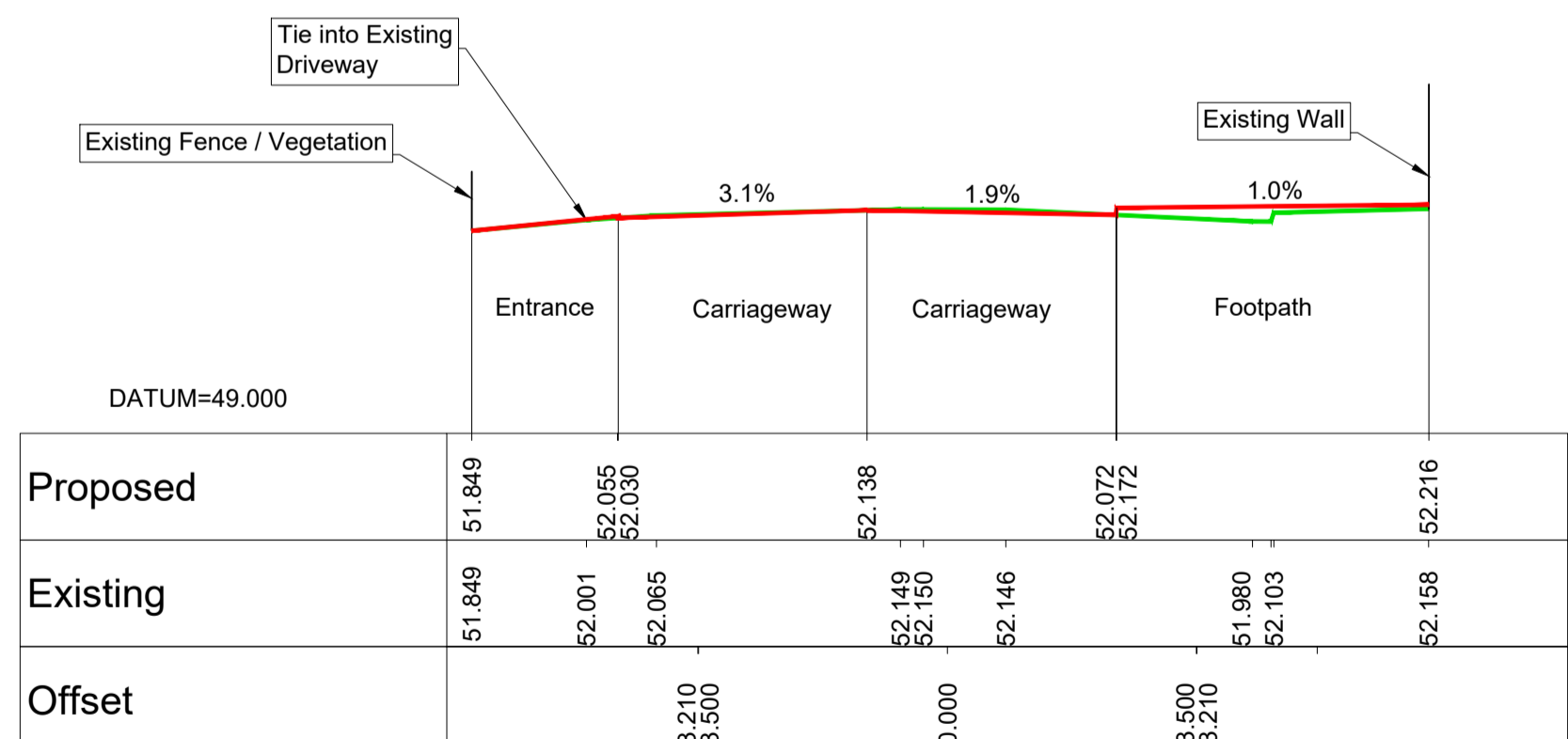
Rev  
C01



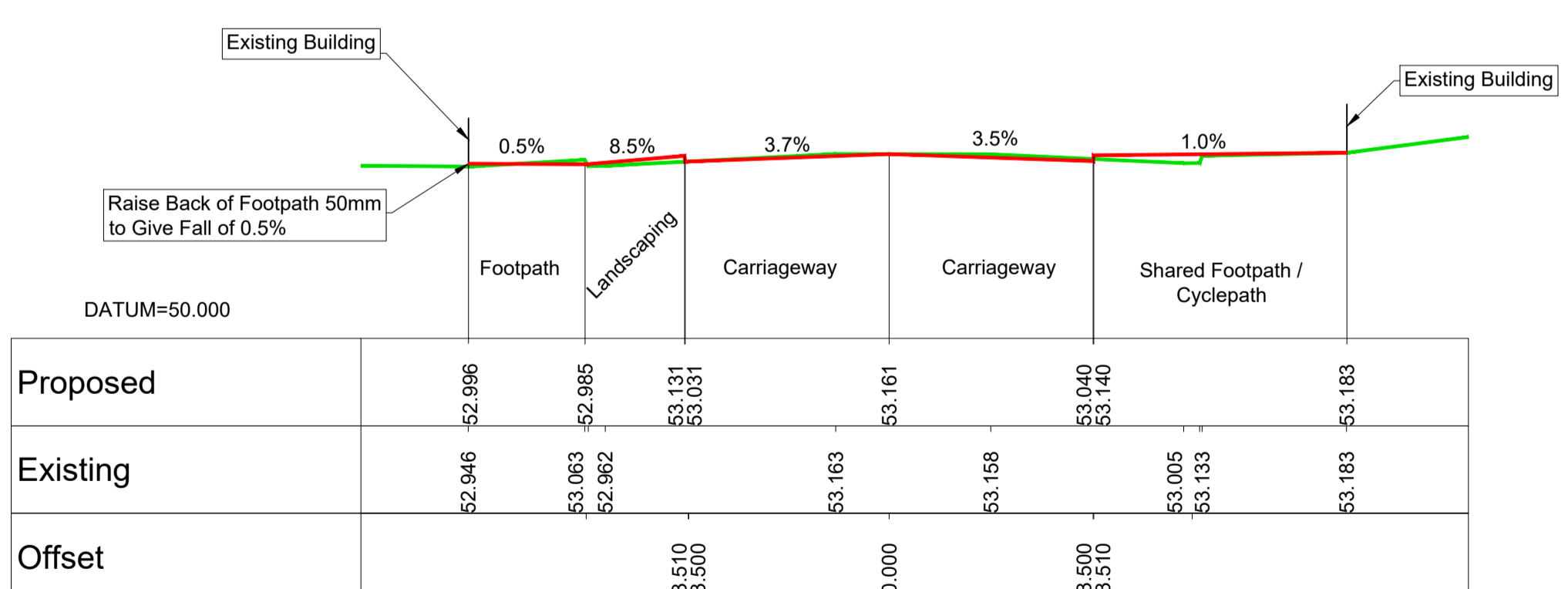
Chainage=900.000  
Scale Horiz 1:100 Vert 1:100 @ A1  
Scale Horiz 1:200 Vert 1:200 @ A3



Chainage=950.000  
Scale Horiz 1:100 Vert 1:100 @ A1  
Scale Horiz 1:200 Vert 1:200 @ A3



Chainage=990.000  
Scale Horiz 1:100 Vert 1:100 @ A1  
Scale Horiz 1:200 Vert 1:200 @ A3



Chainage=1015.000  
Scale Horiz 1:100 Vert 1:100 @ A1  
Scale Horiz 1:200 Vert 1:200 @ A3

**LEGEND**

- Existing Profile
- Proposed Profile

R:\MDT0806\_N2\_Slaine Bypass\8\_0 Drawings\DWG\MDT0806-RPS-01-PR-DR-C-GE9000-GE9011 Public Realm Plan & Sections.dwg

© National Mapping Division of Taithe Éireann. All rights reserved.  
Licence number CYAL50320677/MeathCountyCouncil

Client

comhairle chontae na mi  
meath county council

**General Notes**

(i) Hard copies, dwf and pdf will form a controlled issue of the drawing. All other formats (dwg etc.) are deemed to be an uncontrolled issue and any work carried out based on these files is at the recipients own risk. RPS will not accept any responsibility for any errors from the use of these files, either by human error by the recipient, listing of the un-dimensioned measurements, compatibility with the recipients software, and any errors arising when these files are used to aid the recipients drawing production, or setting out on site.

(ii) DO NOT SCALE, use figured dimensions only.

(iii) This drawing is the property of RPS, it is a project confidential classified document. It must not be copied used or its contents divulged without prior written consent. The needs and expectations of client and RPS must be considered when working with this drawing.

(iv) Information including topographical survey, geotechnical investigation and utility detail used in the design have been provided by others.

(v) All Levels refer to Ordnance Survey Datum, Malin Head.

Rev	Date	Drawn By	Amendment / Issue	App
C01	12/06/23	JP	FINAL ISSUE	MW

West Pier  
Business Campus  
Dun Laoghaire  
Co Dublin

T +353 1 4882900  
F +353 1 2835676  
W www.rpsgroup.com/ireland  
E ireland@rpsgroup.com

Scale AS SHOWN @ A1  
AS SHOWN @ A3

Created on 11/06/2012

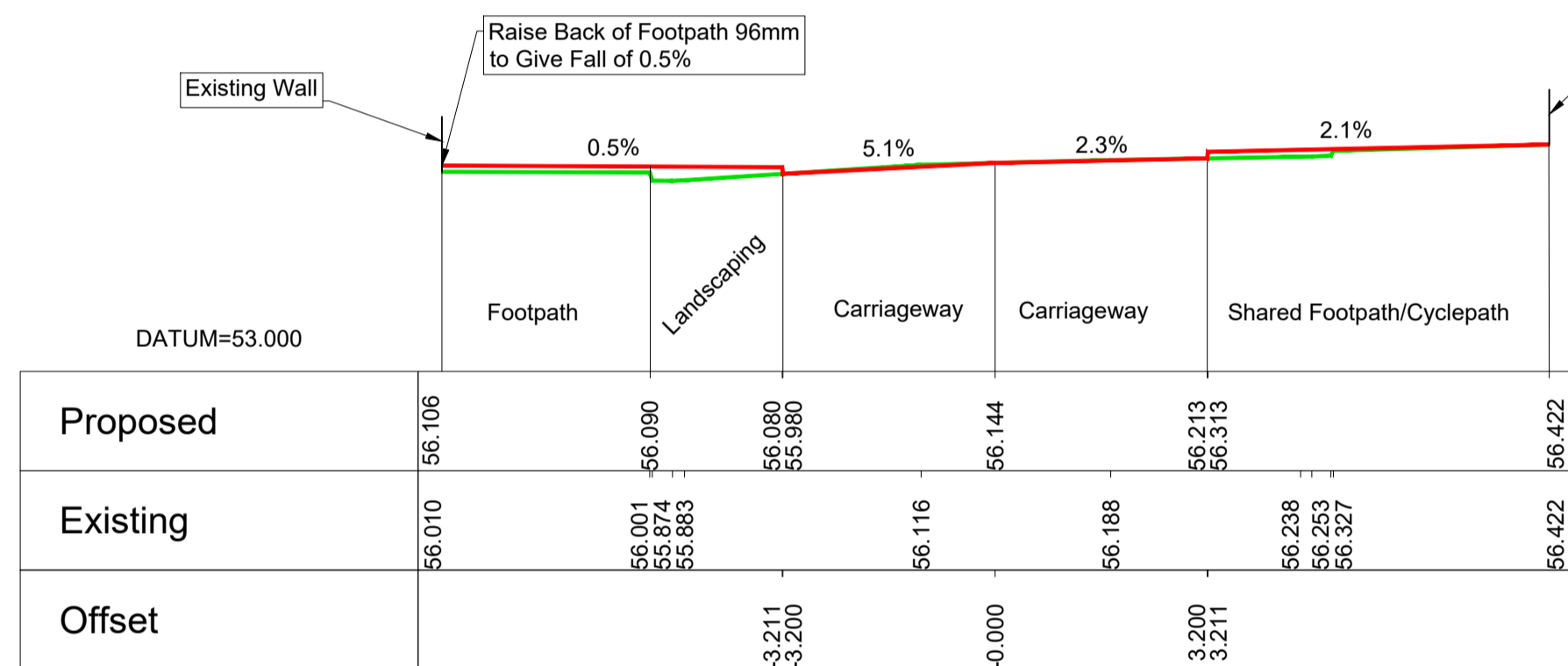
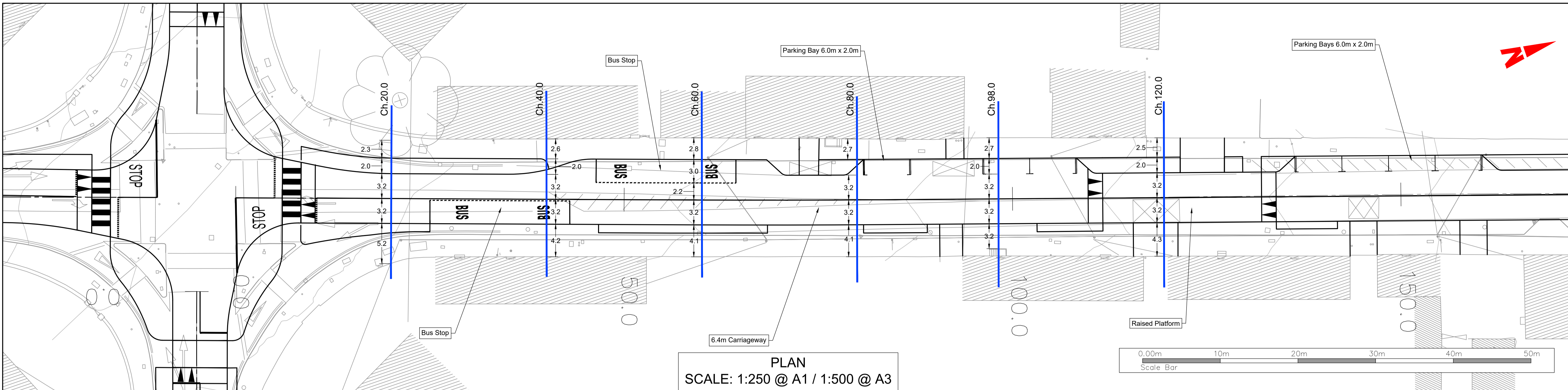
Sheets 08 of 11

Project **N2 SLANE BYPASS AND PUBLIC REALM ENHANCEMENT SCHEME**

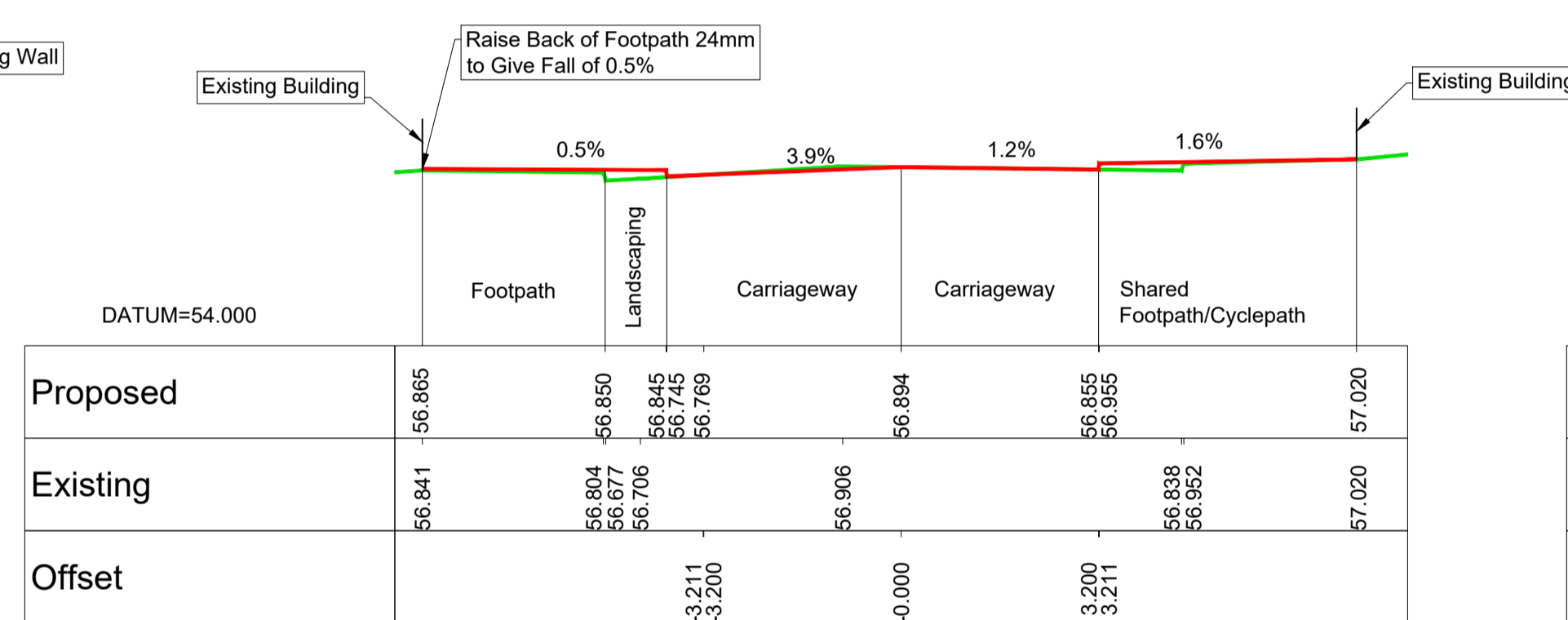
Title **PUBLIC REALM ENHANCEMENT GEOMETRIC PLANS AND CROSS-SECTIONS N2 SOUTH - SHEET 5**

Drawing Number **GE9008** Status **A1** Rev **C01**

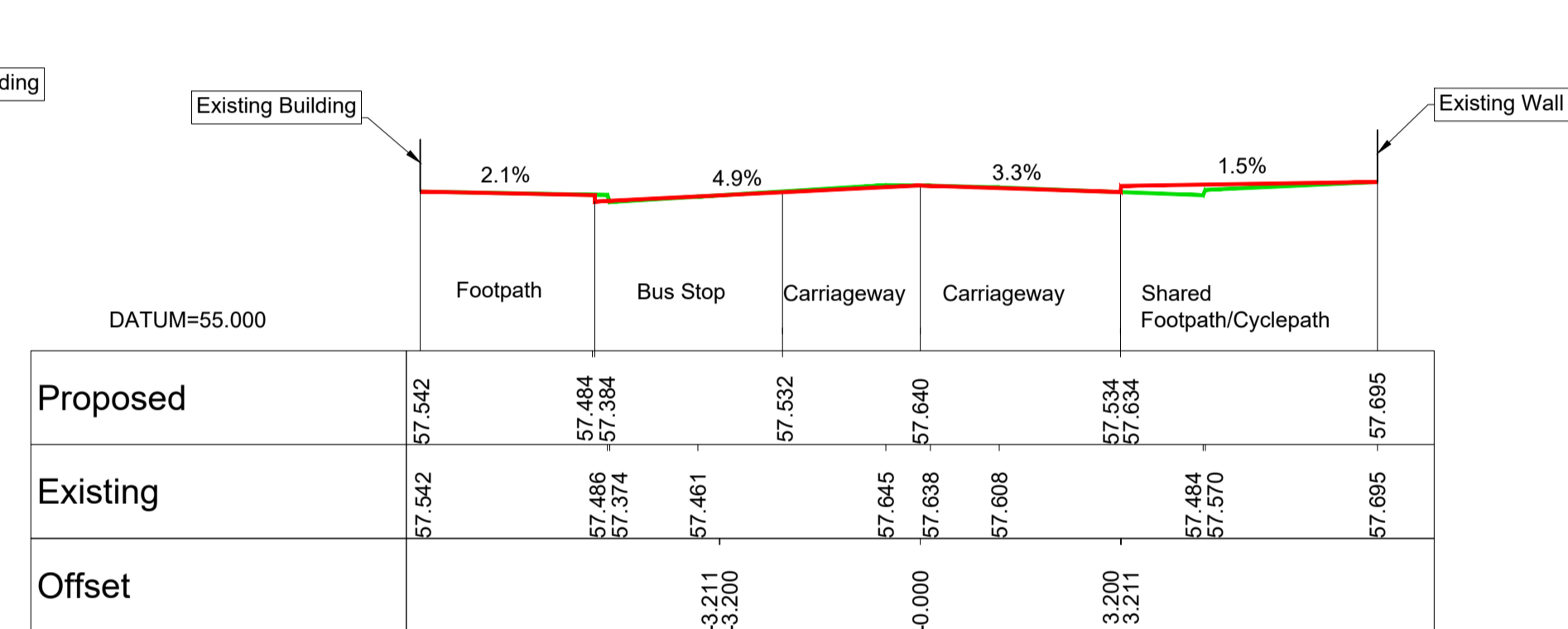




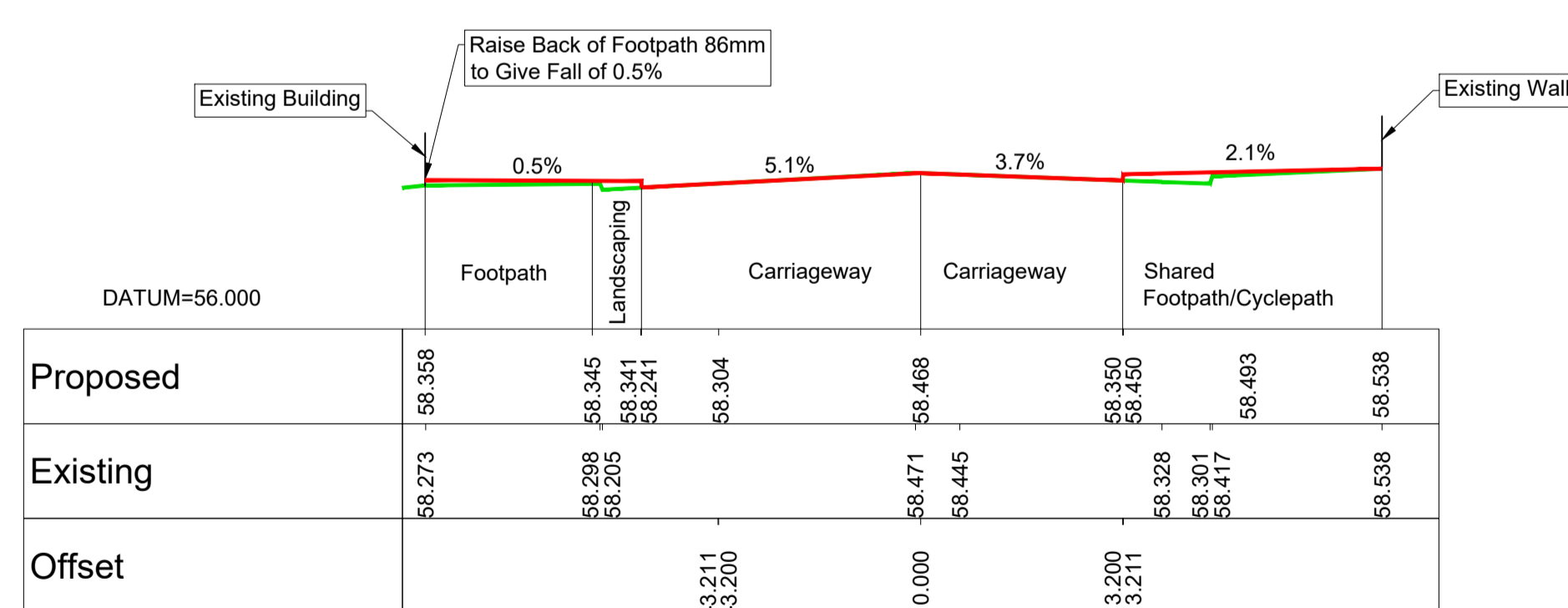
Chainage=20.000  
Scale Horiz 1:100 Vert 1:100 @ A1  
Scale Horiz 1:200 Vert 1:200 @ A3



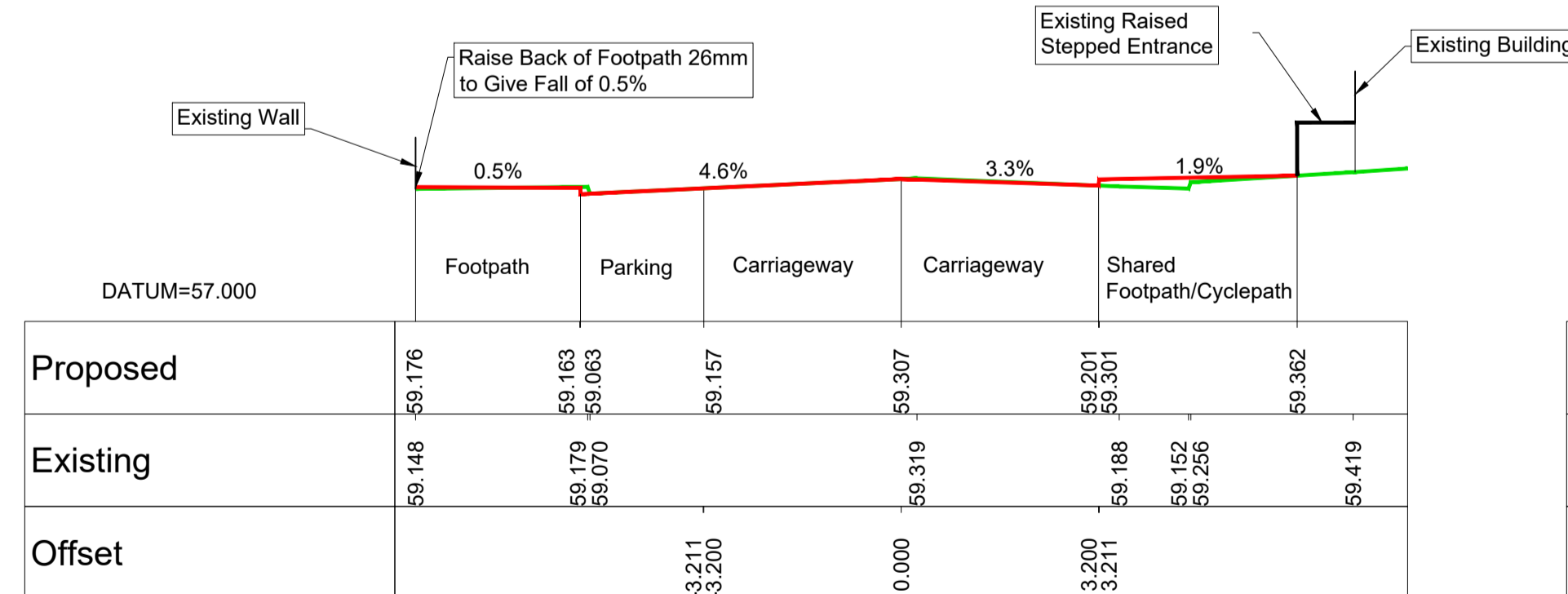
Chainage=40.000  
Scale Horiz 1:100 Vert 1:100 @ A1  
Scale Horiz 1:200 Vert 1:200 @ A3



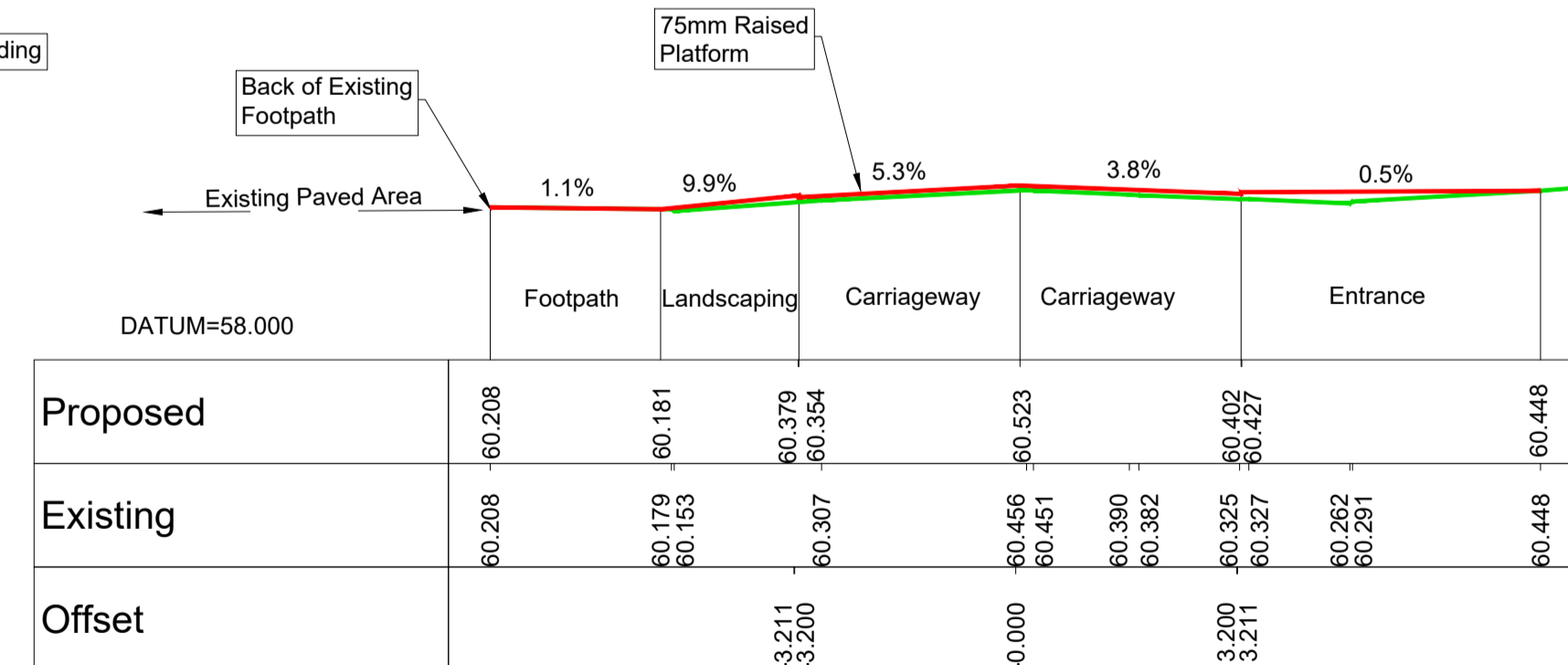
Chainage=60.000  
Scale Horiz 1:100 Vert 1:100 @ A1  
Scale Horiz 1:200 Vert 1:200 @ A3



Chainage=80.000  
Scale Horiz 1:100 Vert 1:100 @ A1  
Scale Horiz 1:200 Vert 1:200 @ A3



Chainage=98.000  
Scale Horiz 1:100 Vert 1:100 @ A1  
Scale Horiz 1:200 Vert 1:200 @ A3



Chainage=120.000  
Scale Horiz 1:100 Vert 1:100 @ A1  
Scale Horiz 1:200 Vert 1:200 @ A3

**LEGEND**  
— Existing Profile  
— Proposed Profile

R:\MDT0806\_N2\_Slane Bypass\8\_0 Drawings\DWG\MDT0806-RPS-01-PR-DR-C-GE9000-GE9011 Public Realm Plan & Sections.dwg

© National Mapping Division of Taitte Éireann. All rights reserved.  
Licence number CYAL50320677/MeathCountyCouncil

Client

**General Notes**

(i) Hard copies, dwf and pdf will form a controlled issue of the drawing. All other formats (dwg etc.) are deemed to be an uncontrolled issue and any work carried out based on these files is at the recipients own risk. RPS will not accept any responsibility for any errors from the use of these files, either by human error by the recipient, listing of the un-dimensioned measurements, compatibility with the recipients software, and any errors arising when these files are used to aid the recipients drawing production, or setting out on site.

(ii) DO NOT SCALE, use figured dimensions only.

(iii) This drawing is the property of RPS, it is a project confidential classified document. It must not be copied used or its contents divulged without prior written consent. The needs and expectations of client and RPS must be considered when working with this drawing.

(iv) Information including topographical survey, geotechnical investigation and utility detail used in the design have been provided by others.

(v) All Levels refer to Ordnance Survey Datum, Malin Head.

Rev	Date	Drawn/Checked	Amendment / Issue	App
C01	12/06/23	RB/DO	FINAL ISSUE	MW

West Pier  
Business Campus  
Dun Laoghaire  
Co Dublin

T +353 1 4882900  
F +353 1 2835676  
W www.rpsgroup.com/ireland  
E ireland@rpsgroup.com

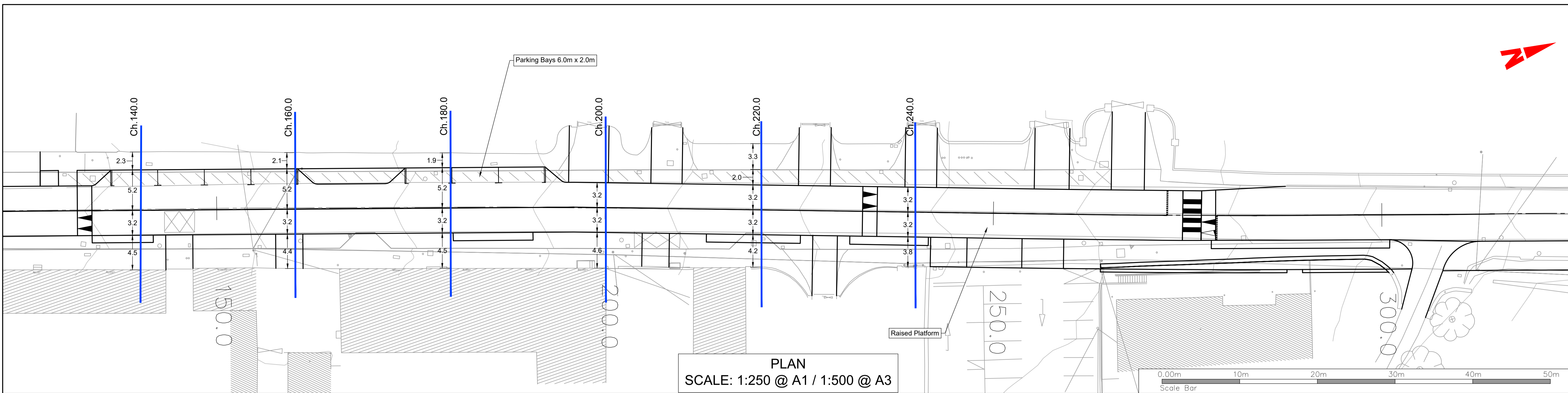
Scale: AS SHOWN @ A1, AS SHOWN @ A3  
Created on: 11/06/2012  
Sheets: 09 of 11

File Identifier: MDT0806-RPS-01-PR-DR-C-GE9000-GE9011

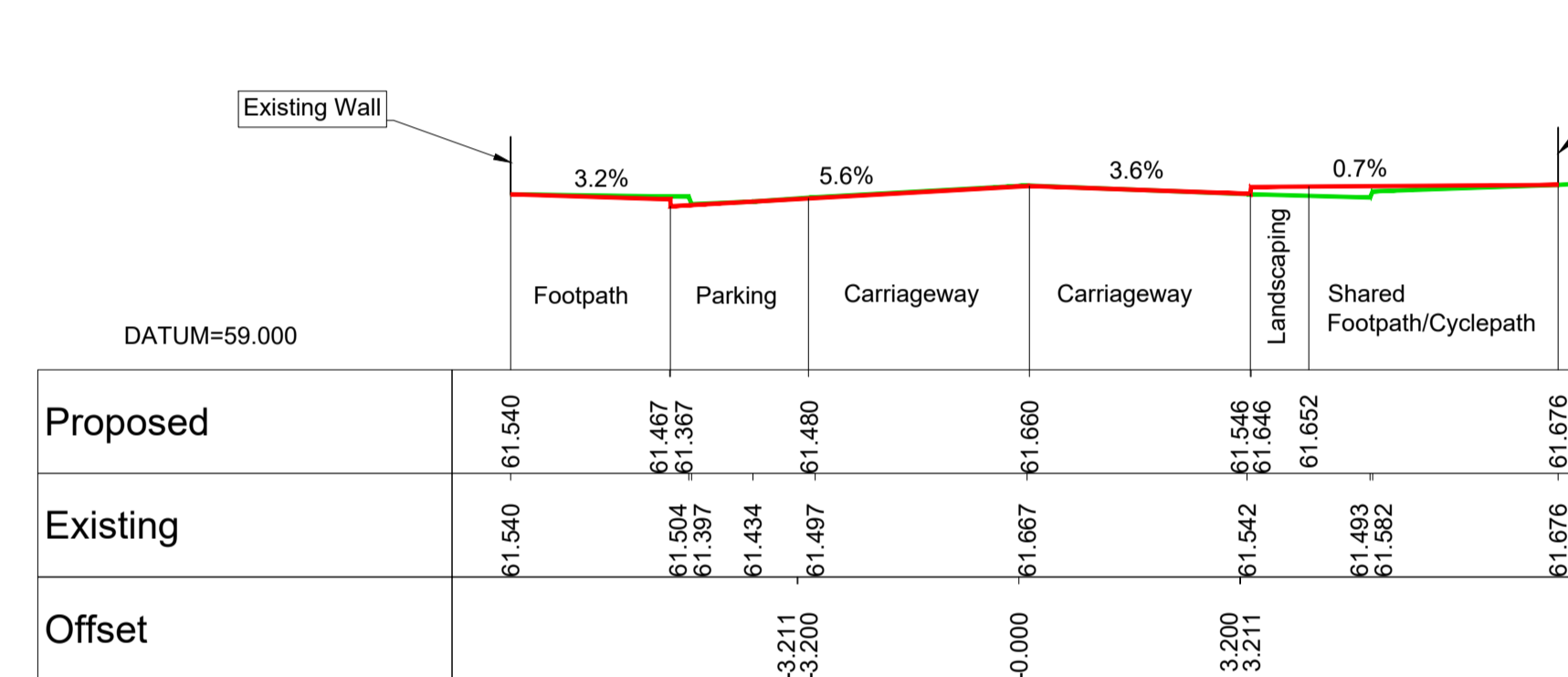
Project: **N2 SLANE BYPASS AND PUBLIC REALM ENHANCEMENT SCHEME**

Title: **PUBLIC REALM ENHANCEMENT GEOMETRIC PLANS AND CROSS-SECTIONS N2 CHAPEL STREET - SHEET 1**


Drawing Number: GE9009  
Status: A1  
Rev: C01



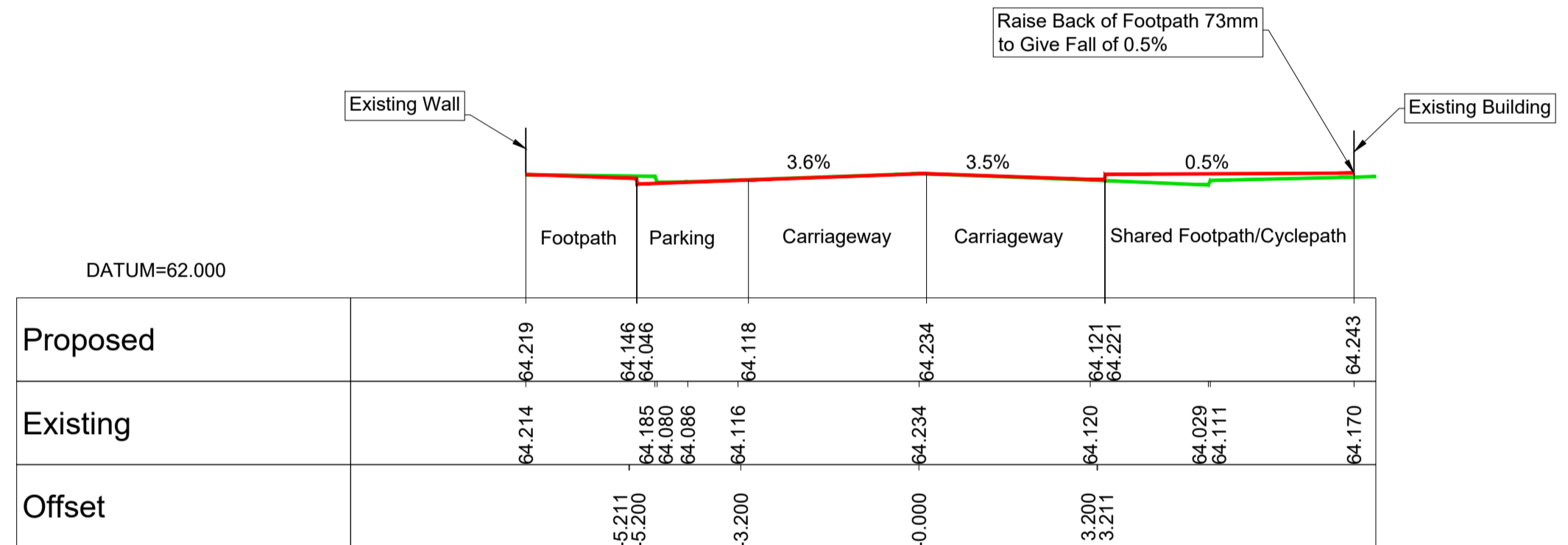
PLAN  
SCALE: 1:250 @ A1 / 1:500 @ A3



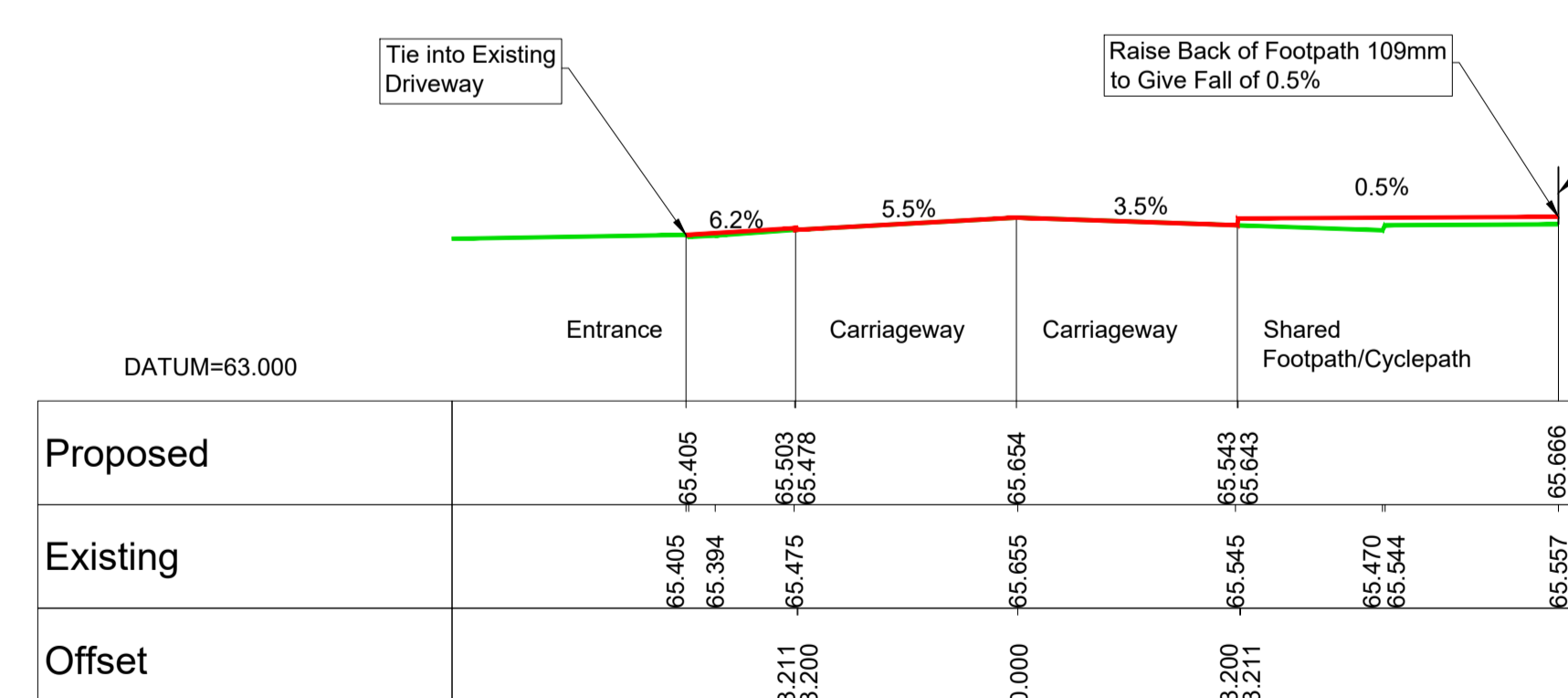
Chainage=140.000  
Scale Horiz 1:100 Vert 1:100 @ A1  
Scale Horiz 1:200 Vert 1:200 @ A3



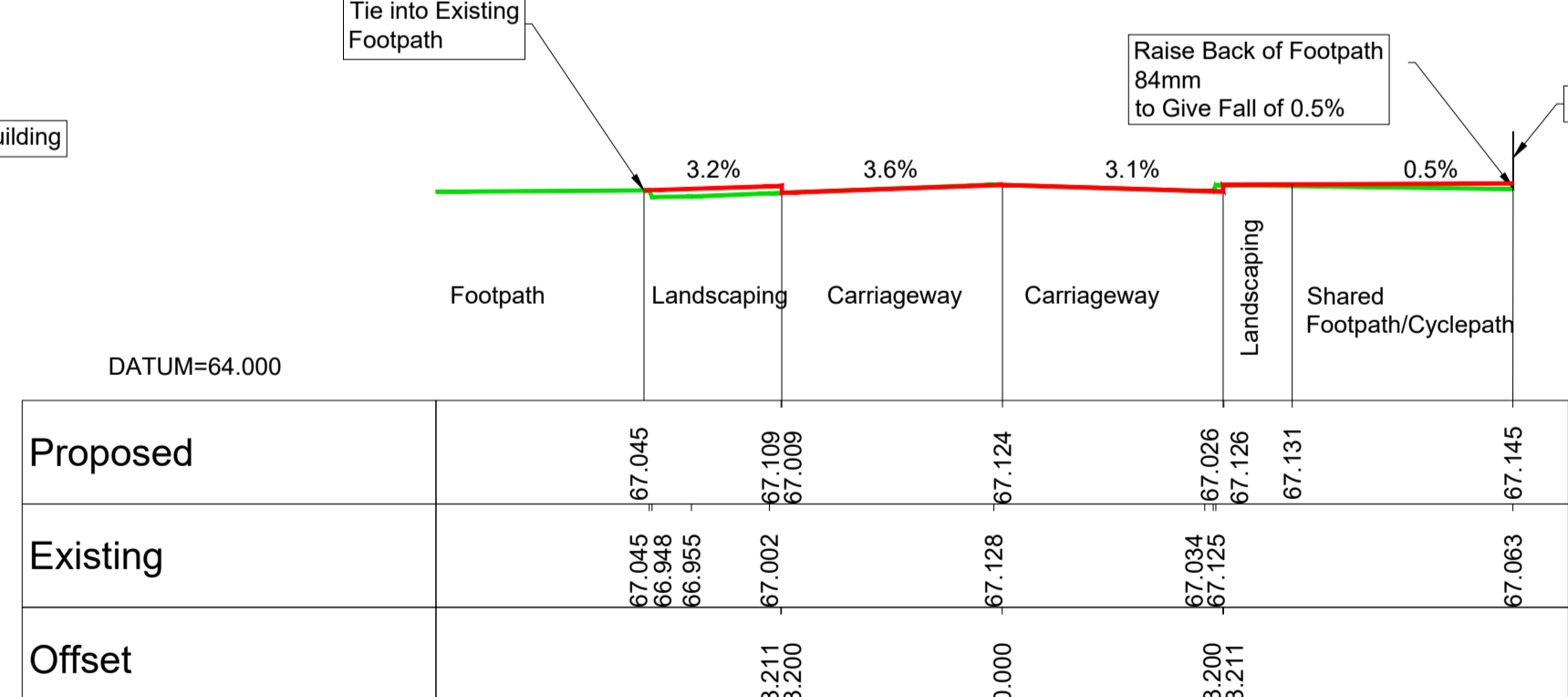
Chainage=160.000  
Scale Horiz 1:100 Vert 1:100 @ A1  
Scale Horiz 1:200 Vert 1:200 @ A3



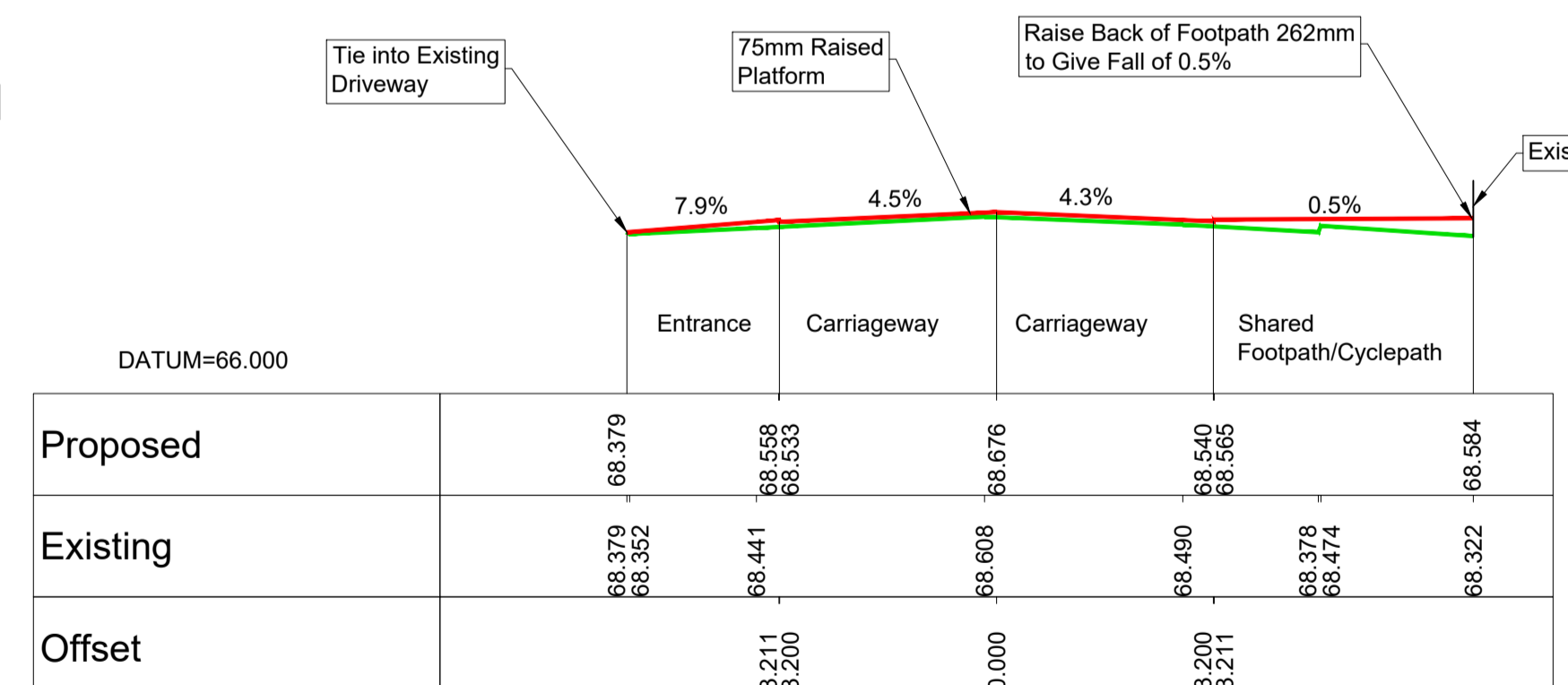
Chainage=180.000  
Scale Horiz 1:100 Vert 1:100 @ A1  
Scale Horiz 1:200 Vert 1:200 @ A3



Chainage=200.000  
Scale Horiz 1:100 Vert 1:100 @ A1  
Scale Horiz 1:200 Vert 1:200 @ A3



Chainage=220.000  
Scale Horiz 1:100 Vert 1:100 @ A1  
Scale Horiz 1:200 Vert 1:200 @ A3



Chainage=240.000  
Scale Horiz 1:100 Vert 1:100 @ A1  
Scale Horiz 1:200 Vert 1:200 @ A3

**LEGEND**

— Existing Profile

— Proposed Profile

R:\MDT0806\_N2\_Slane Bypass\8\_0 Drawings\DWG\MDT0806-RPS-01-PR-DR-C-GE9000-GE9011 Public Realm Plan & Sections.dwg

© National Mapping Division of Taithe Éireann. All rights reserved.  
Licence number CYAL50320677/MeathCountyCouncil

Client

comhairle chontae na mí  
meath county council

**General Notes**

(i) Hard copies, dwf and pdf will form a controlled issue of the drawing. All other formats (dwg etc.) are deemed to be an uncontrolled issue and any work carried out based on these files is at the recipient's own risk. RPS will not accept any responsibility for any errors from the use of these files, either by human error by the recipient, listing of the un-dimensioned measurements, compatibility with the recipient's software, and any errors arising when these files are used to aid the recipient's drawing production, or setting out on site.

(ii) DO NOT SCALE, use figured dimensions only.

(iii) This drawing is the property of RPS, it is a project confidential classified document. It must not be copied used or its contents divulged without prior written consent. The needs and expectations of client and RPS must be considered when working with this drawing.

(iv) Information including topographical survey, geotechnical investigation and utility detail used in the design have been provided by others.

(v) All Levels refer to Ordnance Survey Datum, Malin Head.

Rev	Date	Drawn/Checked	Amendment / Issue	App
C01	12/06/23	RB/MD	FINAL ISSUE	MW

West Pier  
Business Campus  
Dun Laoghaire  
Co Dublin

T +353 1 4882900  
F +353 1 2835676  
W www.rpsgroup.com/ireland  
E ireland@rpsgroup.com

Scale  
AS SHOWN @ A1  
AS SHOWN @ A3

Created on  
11/06/2012

Sheets  
10 of 11

File Identifier  
MDT0806-RPS-01-PR-DR-C-GE9000-GE9011

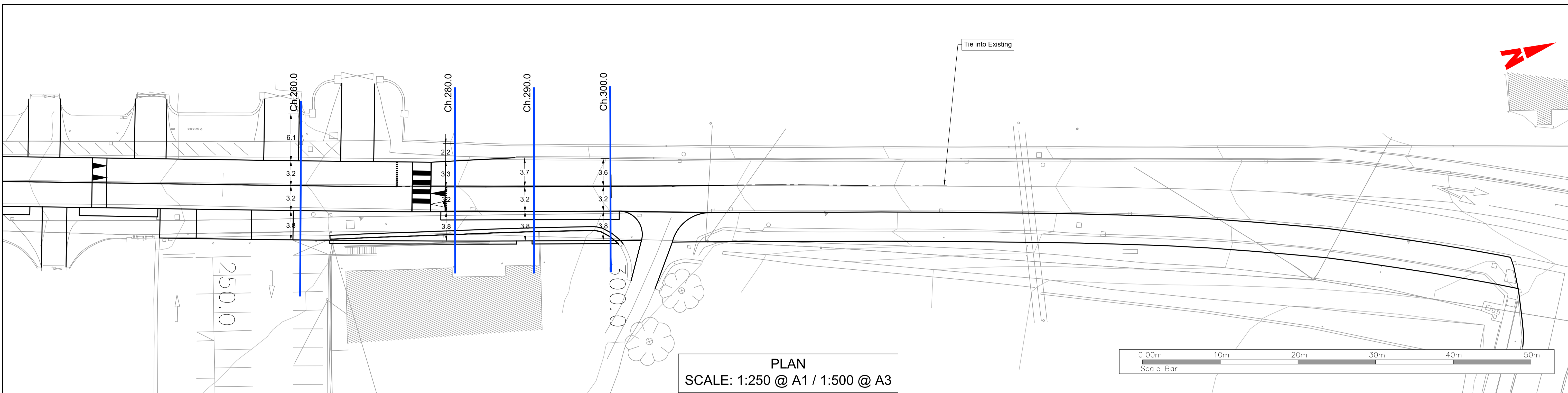
Project  
**N2 SLANE BYPASS AND PUBLIC REALM ENHANCEMENT SCHEME**

Title  
PUBLIC REALM ENHANCEMENT  
GEOMETRIC PLANS AND CROSS-SECTIONS  
N2 CHAPEL STREET - SHEET 2

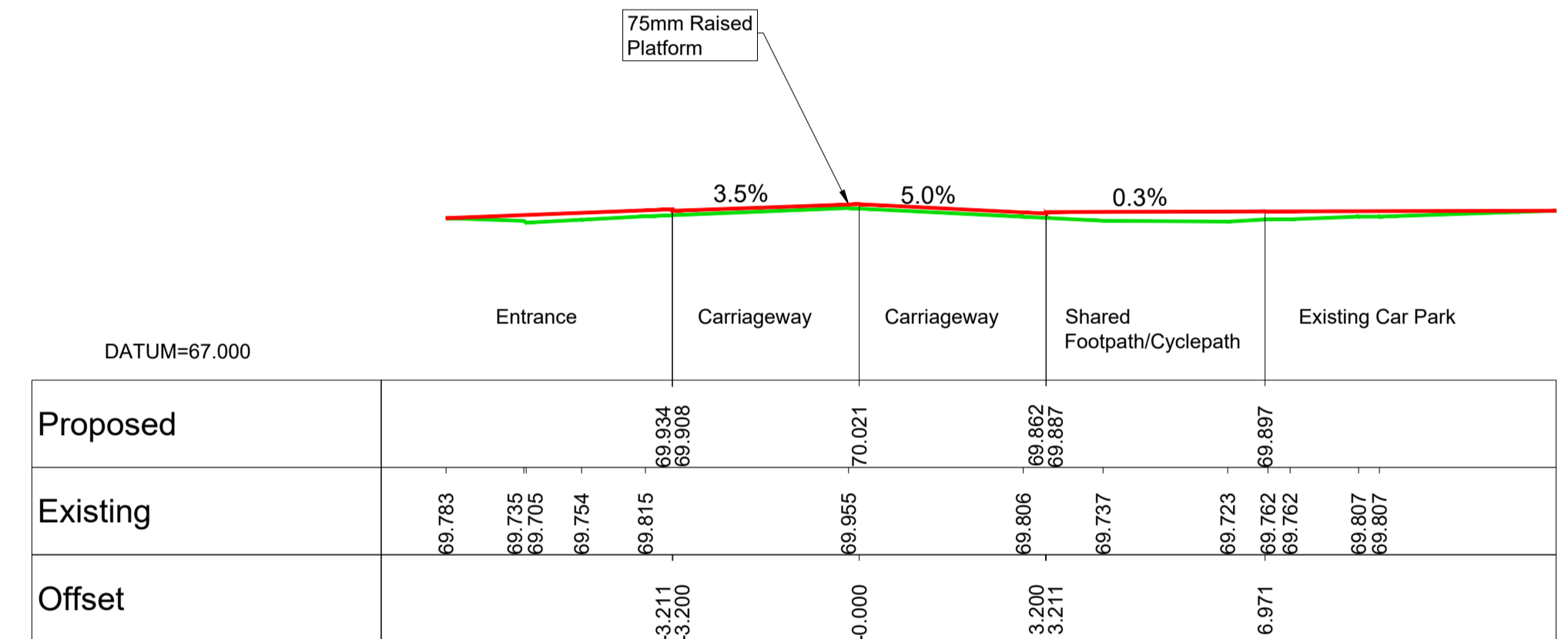

Drawing Number  
GE9010

Status  
A1

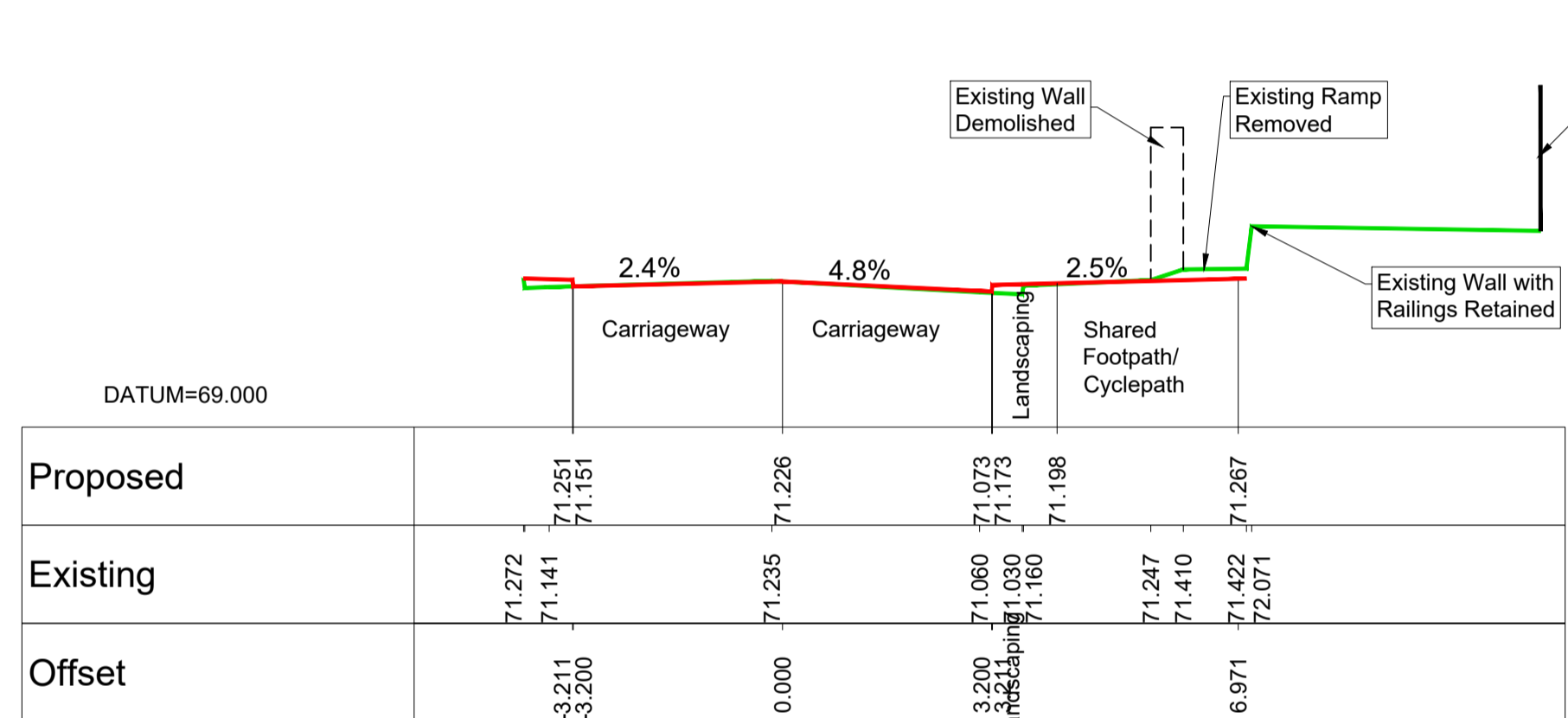
Rev  
C01



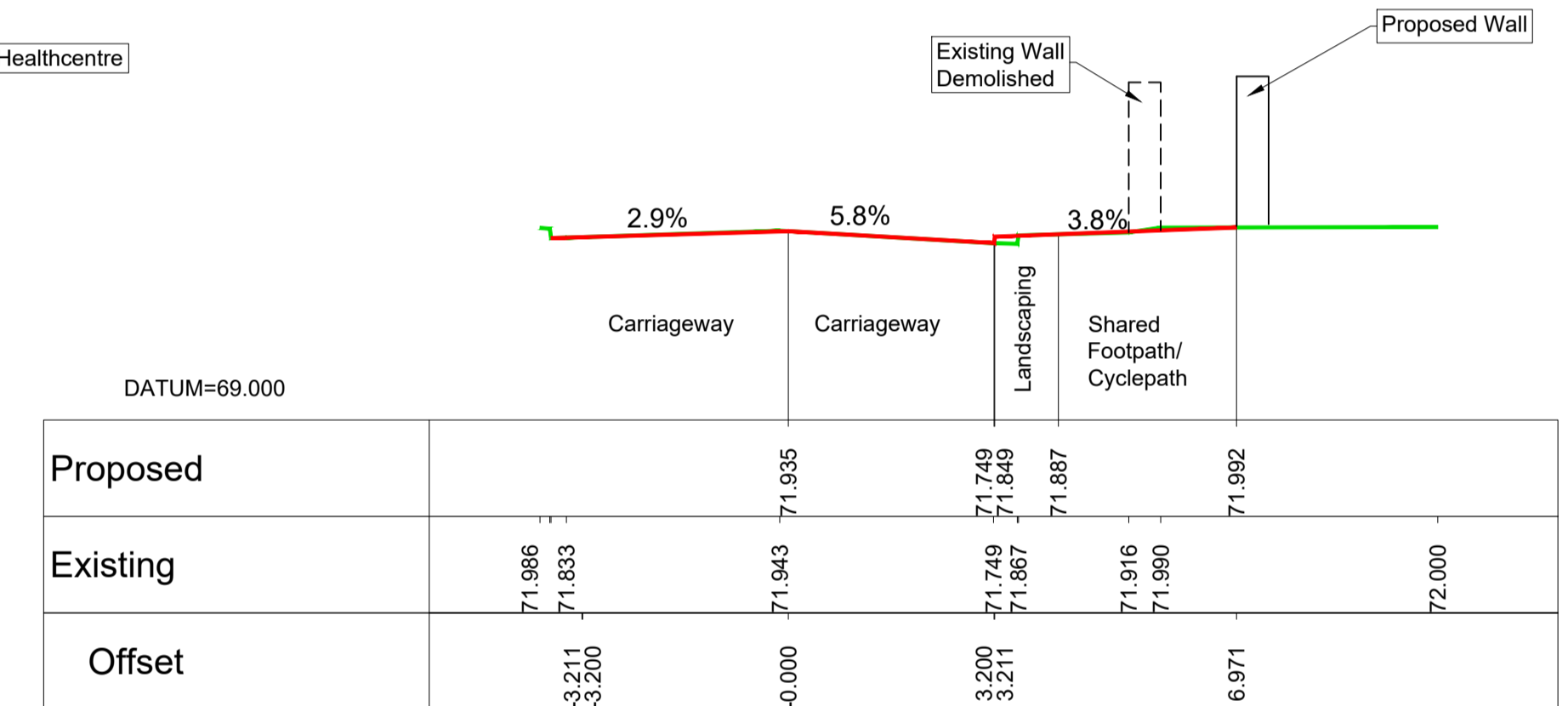
PLAN  
SCALE: 1:250 @ A1 / 1:500 @ A3



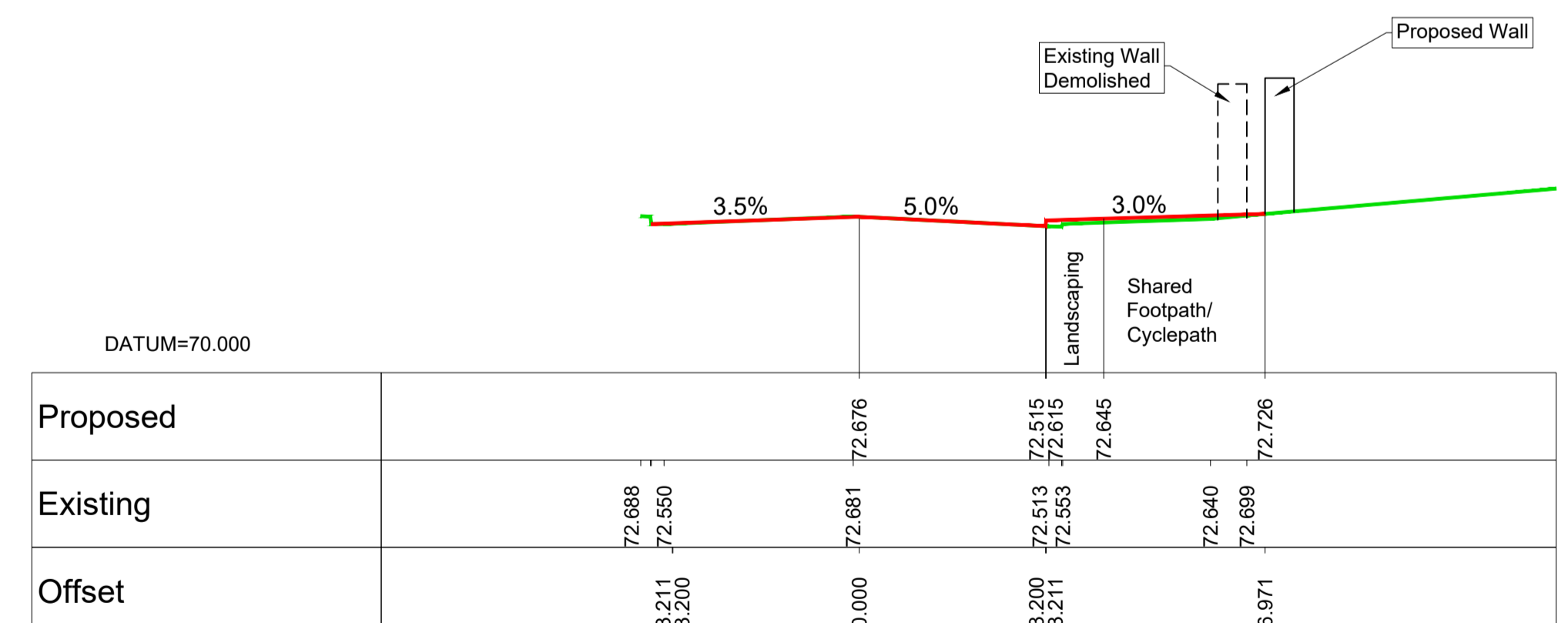
Chainage=260.000  
Scale Horiz 1:100 Vert 1:100 @ A1  
Scale Horiz 1:200 Vert 1:200 @ A3



Chainage=280.000  
Scale Horiz 1:100 Vert 1:100 @ A1  
Scale Horiz 1:200 Vert 1:200 @ A3



Chainage=290.000  
Scale Horiz 1:100 Vert 1:100 @ A1  
Scale Horiz 1:200 Vert 1:200 @ A3



Chainage=300.000  
Scale Horiz 1:100 Vert 1:100 @ A1  
Scale Horiz 1:200 Vert 1:200 @ A3

**LEGEND**

- Existing Profile
- Proposed Profile

R:\MDT0806\_N2\_Slane Bypass\8\_0 Drawings\DWG\MDT0806-RPS-01-PR-DR-C-GE9000-GE9011 Public Realm Plan & Sections.dwg

© National Mapping Division of Tailte Éireann. All rights reserved.  
Licence number CYAL50320677/MeathCountyCouncil

Client

An Roinn Iompair  
Department of Transport

comhairle chontae na mí  
meath county council

**General Notes**

(i) Hard copies, dwf and pdf will form a controlled issue of the drawing. All other formats (dwg etc.) are deemed to be an uncontrolled issue and any work carried out based on these files is at the recipient's own risk. RPS will not accept any responsibility for any errors from the use of these files, either by human error by the recipient, listing of the un-dimensioned measurements, compatibility with the recipient's software, and any errors arising when these files are used to aid the recipient's drawing production, or setting out on site.

(ii) DO NOT SCALE, use figured dimensions only.

(iii) This drawing is the property of RPS, it is a project confidential classified document. It must not be copied used or its contents divulged without prior written consent. The needs and expectations of client and RPS must be considered when working with this drawing.

(iv) Information including topographical survey, geotechnical investigation and utility detail used in the design have been provided by others.

(v) All Levels refer to Ordnance Survey Datum, Malin Head.

Rev	Date	Drawn/Checked	Amendment / Issue	App
C01	12/06/23	JB/MD	FINAL ISSUE	MW

West Pier  
Business Campus  
Dun Laoghaire  
Co Dublin

T +353 1 4882900  
F +353 1 2835676  
W www.rpsgroup.com/ireland  
E ireland@rpsgroup.com

Scale	AS SHOWN @ A1 AS SHOWN @ A3
Created on	11/06/2012
Sheets	11 of 11

Project **N2 SLANE BYPASS AND PUBLIC REALM ENHANCEMENT SCHEME**

Title **PUBLIC REALM ENHANCEMENT GEOMETRIC PLANS AND CROSS-SECTIONS N2 CHAPEL STREET - SHEET 3**

Drawing Number	GE9011	Status	A1	Rev	C01
----------------	--------	--------	----	-----	-----

File Identifier  
MDT0806-RPS-01-PR-DR-C-GE9000-GE9011