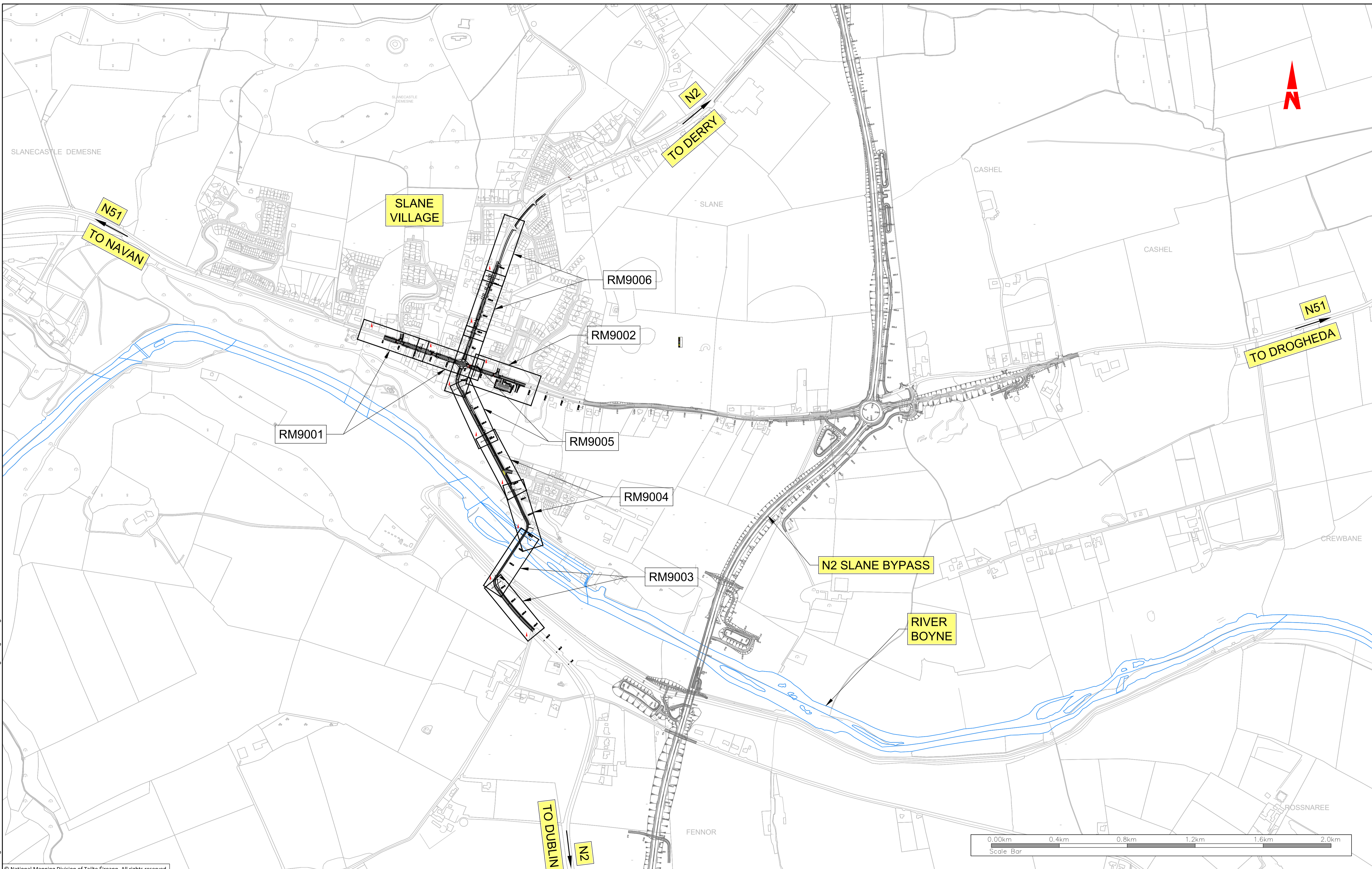

Road Markings and Traffic Signals in Slane




© National Mapping Division of Tailte Éireann. All rights reserved.
Licence number CYAL50320677/MeathCountyCouncil


Client



Bonneagair Iompair Éireann
Transport Infrastructure Ireland



An Roinn Iompair
Department of Transport



comhairle chontae na mí
meath county council

General Notes

(i) Hard copies, dwf and pdf will form a controlled issue of the drawing. All other formats (dwg etc.) are deemed to be an uncontrolled issue and any work carried out based on these files is at the recipient's own risk. RPS will not accept any responsibility for any errors from the use of these files, either by human error by the recipient, listing of the un-dimensioned measurements, compatibility with the recipient's software, and any errors arising when these files are used to aid the recipient's drawing production, or setting out on site.

(ii) DO NOT SCALE, use figured dimensions only.

(iii) This drawing is the property of RPS, it is a project confidential classified document. It must not be copied used or its contents divulged without prior written consent. The needs and expectations of client and RPS must be considered when working with this drawing.

(iv) Information including topographical survey, geotechnical investigation and utility detail used in the design have been provided by others.

(v) All Levels refer to Ordnance Survey Datum, Malin Head.

Rev	Date	Drawn By	Amendment / Issue	App
C01	14/06/23	TS	FINAL ISSUE	MM



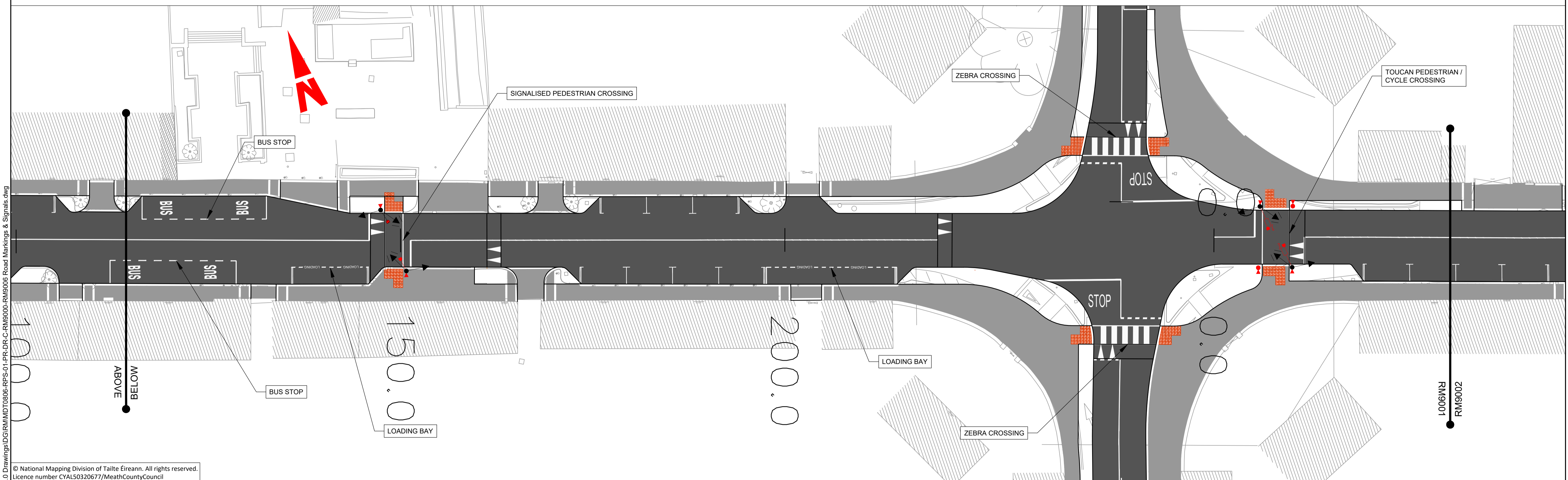
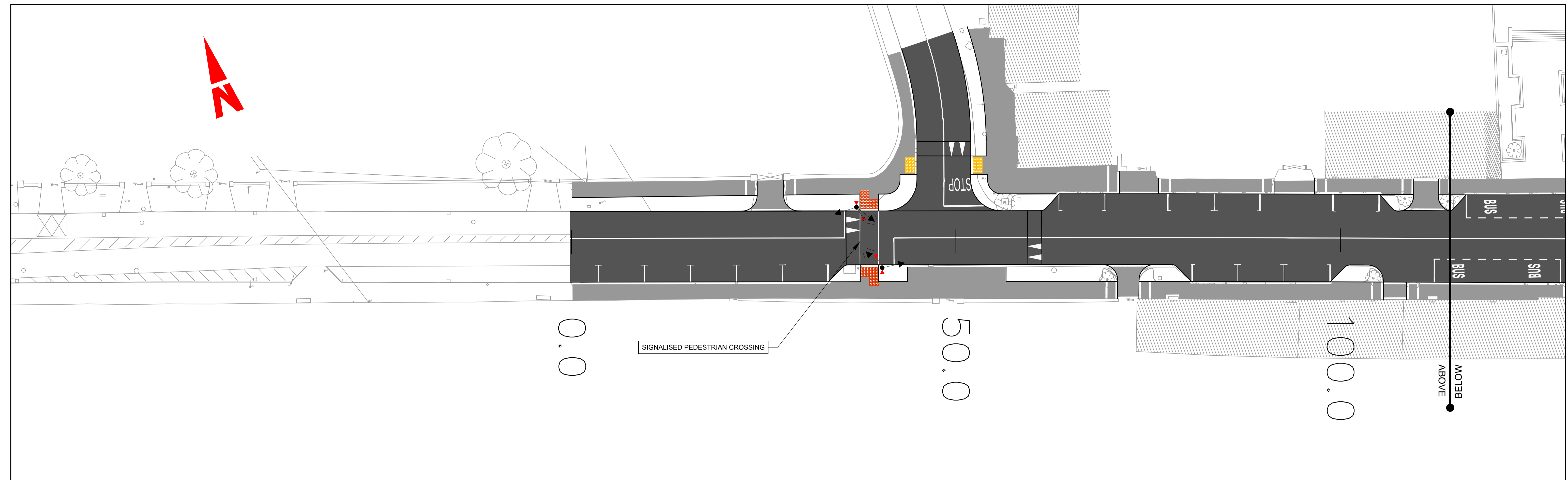
West Pier
Business Campus
Dun Laoghaire
Co Dublin

T +353 1 4882900
F +353 1 2835676
W www.rpsgroup.com/ireland
E ireland@rpsgroup.com

Scale	1:250 @ A1 1:500 @ A3
Created on	17/11/2021
Sheets	00 of 06

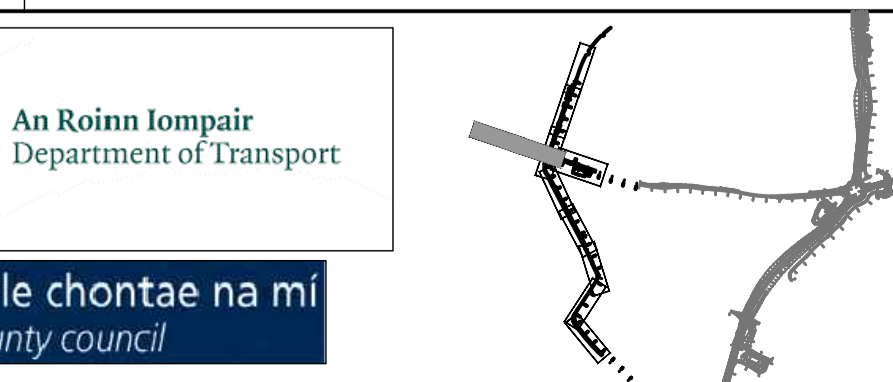
Project N2 SLANE BYPASS AND PUBLIC REALM ENHANCEMENT SCHEME		
Title PUBLIC REALM ENHANCEMENT AREA PROPOSED ROAD MARKINGS AND TRAFFIC SIGNALS INDEX PLAN OF SHEETS		
Drawing Number RM9000	Status A1	Rev C01

R:\MDT0806_N2_Slane Bypass\8_0 Drawings\DC\RM\MDT0806-RPS-01-PR-DR-C-RM9000-RM9006 Road Markings & Signals.dwg



© National Mapping Division of Tailte Éireann. All rights reserved.
Licence number CYAL50320677/MeathCountyCouncil

Client



General Notes

(i) Hard copies, dxf and pdf will form a controlled issue of the drawing. All other formats (dwg etc.) are deemed to be an uncontrolled issue and any work carried out based on these files is at the recipient's own risk. RPS will not accept any responsibility for any errors from the use of these files, either by human error by the recipient, listing of the un-dimensioned measurements, compatibility with the recipient's software, and any errors arising when these files are used to aid the recipient's drawing production, or setting out on site.

(ii) DO NOT SCALE, use figured dimensions only.

(iii) This drawing is the property of RPS, it is a project confidential classified document. It must not be copied used or its contents divulged without prior written consent. The needs and expectations of client and RPS must be considered when working with this drawing.

(iv) Information including topographical survey, geotechnical investigation and utility detail used in the design have been provided by others.

(v) All Levels refer to Ordnance Survey Datum, Malin Head.

Rev	Date	Drawn By	Amendment / Issue	App
C01	14/06/23	MS	FINAL ISSUE	MW

West Pier
Business Campus
Dun Laoghaire
Co Dublin

T +353 1 4882900
F +353 1 2835676
W www.rpsgroup.com/ireland
E ireland@rpsgroup.com

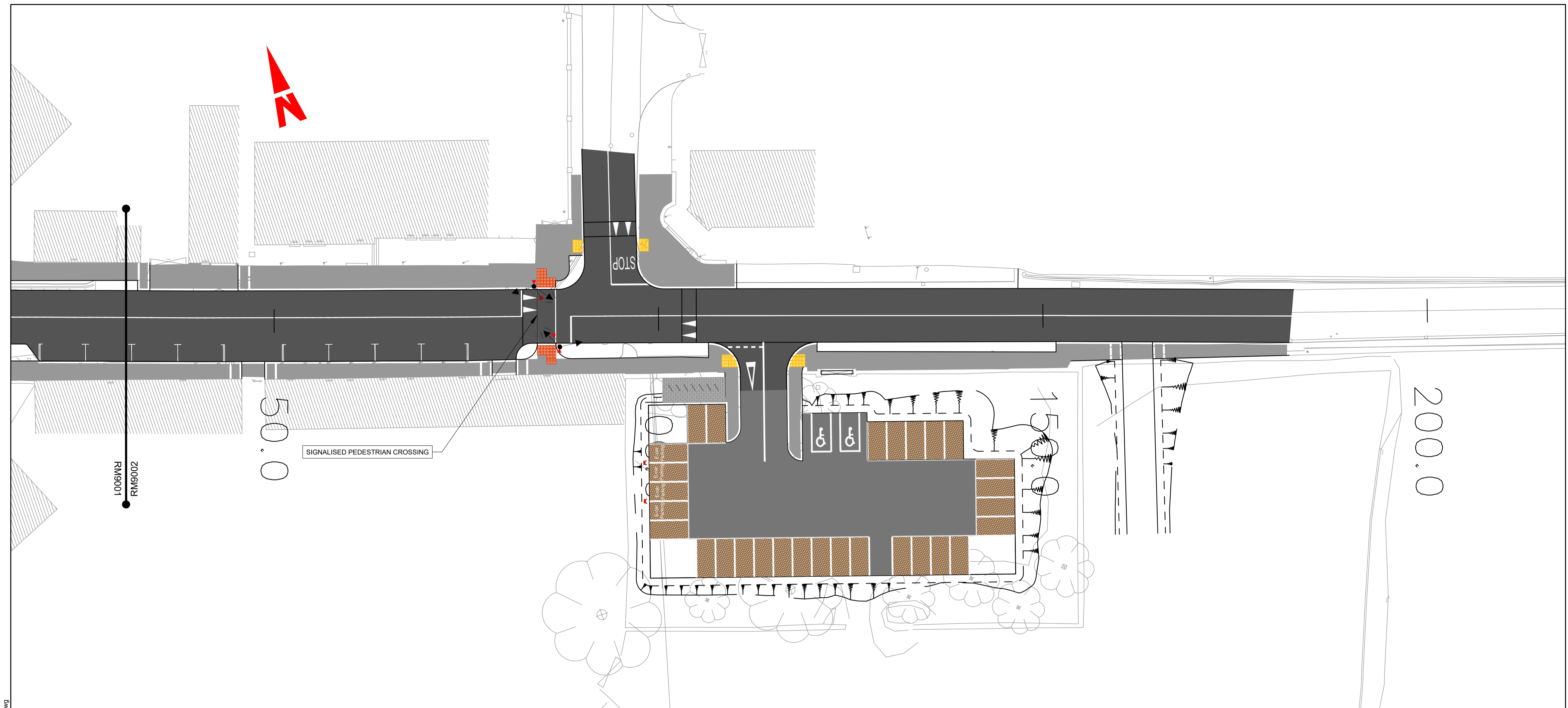
Scale	1:250 @ A1 1:500 @ A3
Created on	17/11/2021
Sheets	01 of 06

Project **N2 SLANE BYPASS AND PUBLIC REALM ENHANCEMENT SCHEME**

Title **PUBLIC REALM ENHANCEMENT AREA PROPOSED ROAD MARKINGS AND TRAFFIC SIGNALS SHEET 1 OF 6**

Drawing Number	Status	Rev
RM9001	A1	C01

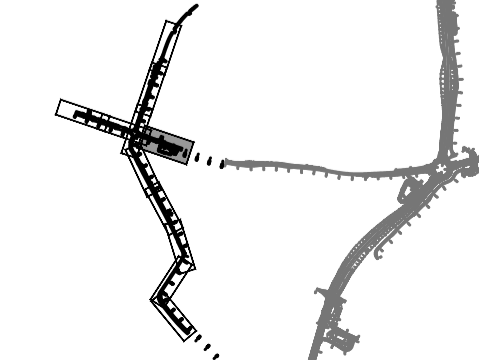
R:\MDT0806_N2_Slane Bypass\8_C Drawings\DR\MMDT0806-RPS-01-PR-DR-C-RM9000-RM9006 Road Markings & Signals.dwg



R:\MDT0806_N2_Slane Bypass\8_0 Drawings\DR\MDT0806-RPS-01-PR-DR-C-RM9000-RM9006 Road Markings & Signals.dwg

© National Mapping Division of Tailte Éireann. All rights reserved.
Licence number CYALS0320677/MeathCountyCouncil

Client



General Notes

(i) Hard copies, dwf and pdf will form a controlled issue of the drawing. All other formats (dwg etc.) are deemed to be an uncontrolled issue and any work carried out based on these files is at the recipients own risk. RPS will not accept any responsibility for any errors from the use of these files, either by human error by the recipient, listing of the un-dimensioned measurements, compatibility with the recipients software, and any errors arising when these files are used to aid the recipients drawing production, or setting out on site.

(ii) DO NOT SCALE, use figured dimensions only.

(iii) This drawing is the property of RPS, it is a project confidential classified document. It must not be copied used or its contents divulged without prior written consent. The needs and expectations of client and RPS must be considered when working with this drawing.

(iv) Information including topographical survey, geotechnical investigation and utility detail used in the design have been provided by others.

(v) All Levels refer to Ordnance Survey Datum, Malin Head.

Rev	Date	Drawn By	Amendment / Issue	App
C01	14/06/23	MS	FINAL ISSUE	MM

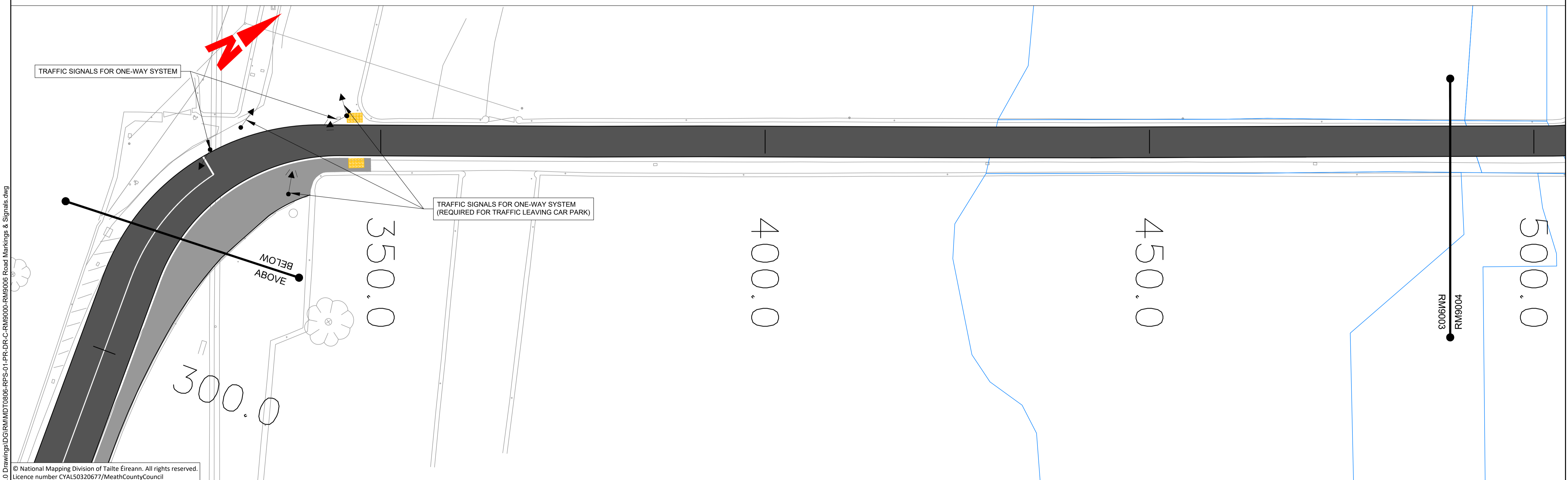
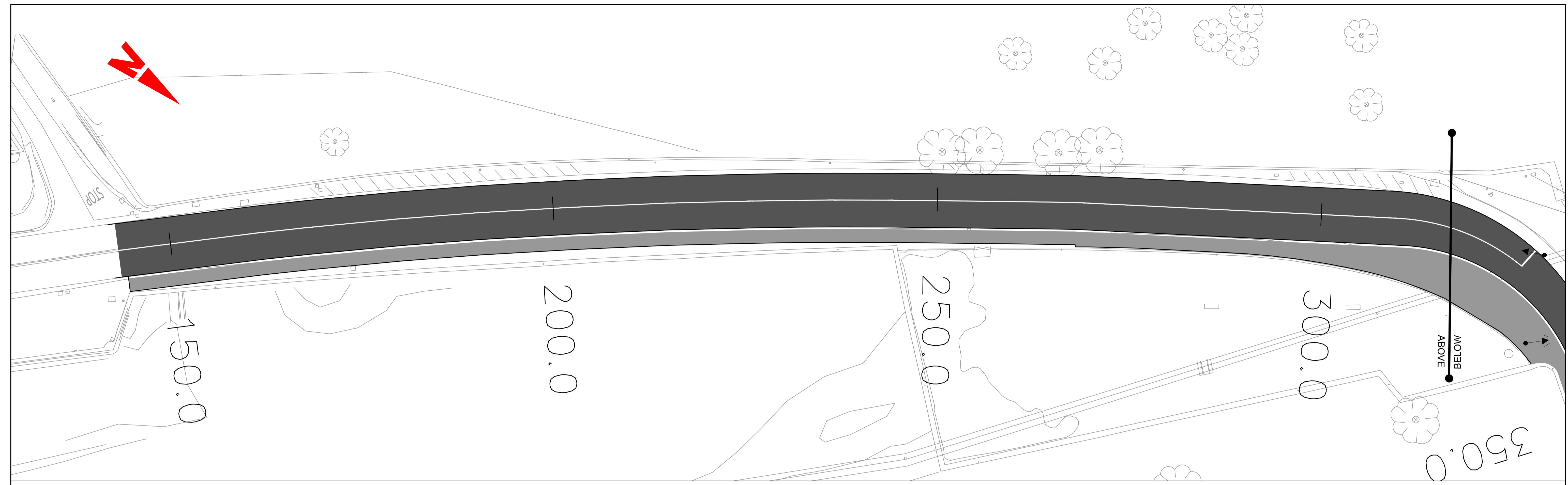
West Pier
Business Campus
Dun Laoghaire
Co Dublin

T +353 1 4882900
F +353 1 2835676
W www.rpsgroup.com/ireland
E ireland@rpsgroup.com

Scale	1:250 @ A1 1:500 @ A3
Created on	17/11/2021
Sheets	02 of 06

Project N2 SLANE BYPASS AND PUBLIC REALM ENHANCEMENT SCHEME		
Title PUBLIC REALM ENHANCEMENT AREA PROPOSED ROAD MARKINGS AND TRAFFIC SIGNALS SHEET 2 OF 6		
Drawing Number RM9002	Status A1	Rev C01

File Identifier
MDT0806-RPS-01-PR-DR-C-RM9000-RM9006



© National Mapping Division of Tailte Éireann. All rights reserved.
Licence number CYAL50320677/MeathCountyCouncil

Client

General Notes

(i) Hard copies, dwf and pdf will form a controlled issue of the drawing. All other formats (dwg etc.) are deemed to be an uncontrolled issue and any work carried out based on these files is at the recipients own risk. RPS will not accept any responsibility for any errors from the use of these files, either by human error by the recipient, listing of the un-dimensioned measurements, compatibility with the recipients software, and any errors arising when these files are used to aid the recipients drawing production, or setting out on site.

(ii) DO NOT SCALE, use figured dimensions only.

(iii) This drawing is the property of RPS, it is a project confidential classified document. It must not be copied used or its contents divulged without prior written consent. The needs and expectations of client and RPS must be considered when working with this drawing.

(iv) Information including topographical survey, geotechnical investigation and utility detail used in the design have been provided by others.

(v) All Levels refer to Ordnance Survey Datum, Malin Head.

Rev	Date	Drawn By	Amendment / Issue	App
C01	14/06/23	MS	FINAL ISSUE	MM

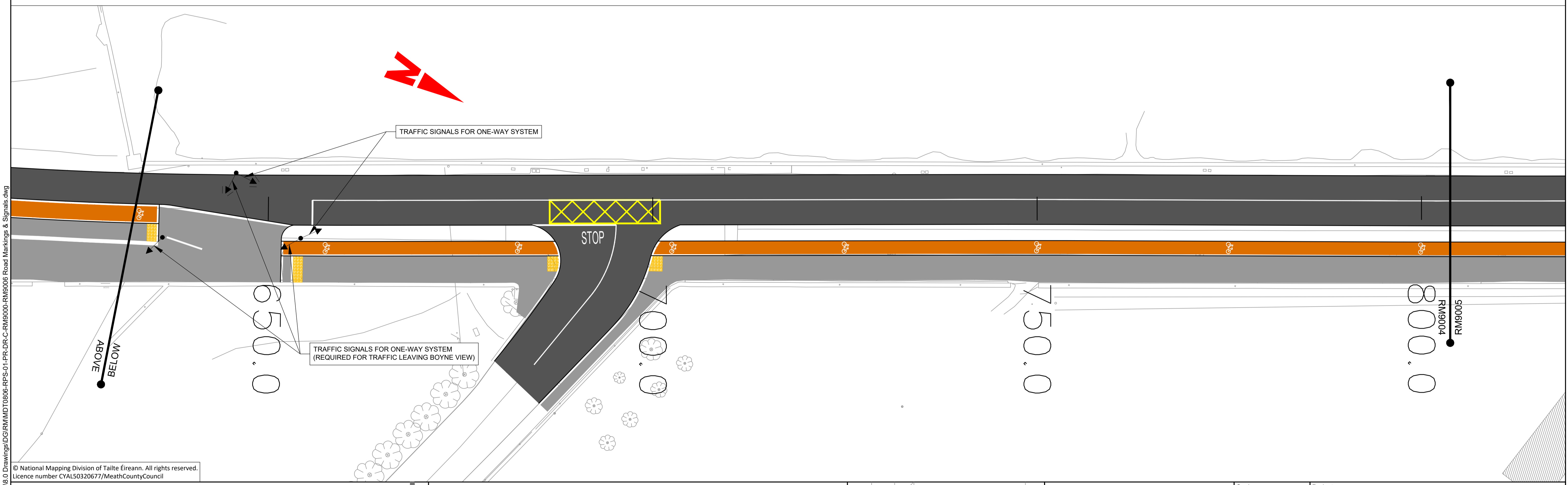
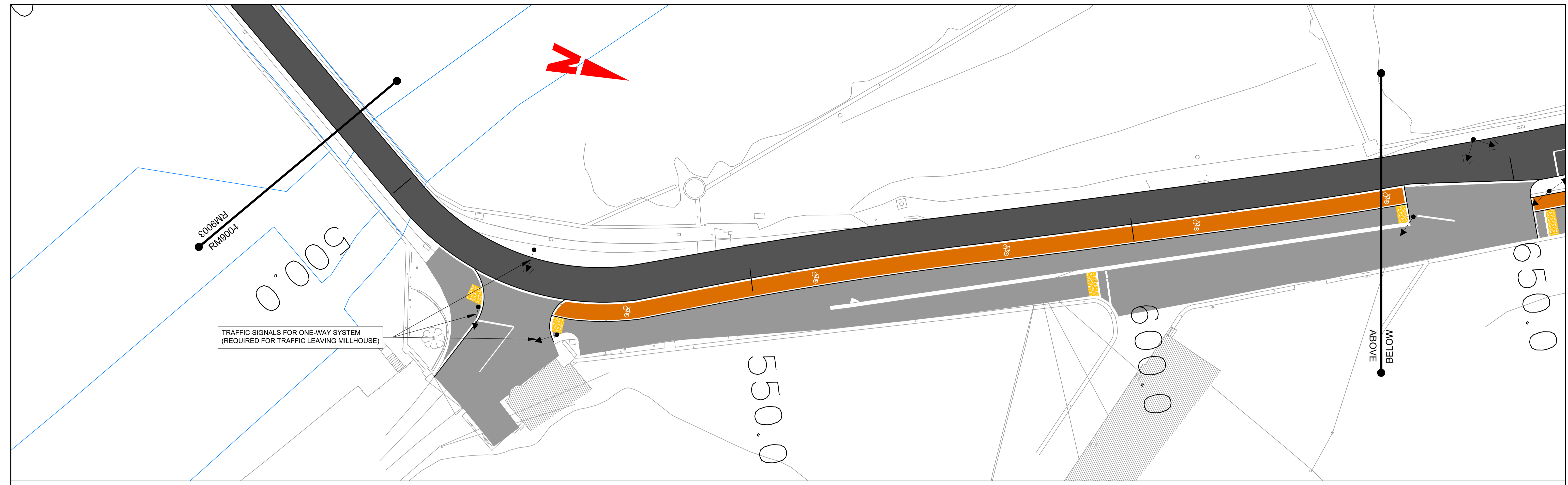
West Pier
Business Campus
Dun Laoghaire
Co Dublin

T +353 1 4882900
F +353 1 2835676
W www.rpsgroup.com/ireland
E ireland@rpsgroup.com

Scale	1:250 @ A1 1:500 @ A3
Created on	17/11/2021
Sheets	03 of 06

Project		
N2 SLANE BYPASS AND PUBLIC REALM ENHANCEMENT SCHEME		
Title		
PUBLIC REALM ENHANCEMENT AREA PROPOSED ROAD MARKINGS AND TRAFFIC SIGNALS SHEET 3 OF 6		
Drawing Number	Status	Rev
RM9003	A1	C01

R:\MDT0806_N2_Slane Bypass\8_C Drawings\8_C\RM\MDT0806-RPS-01-PR-DR-C-RM9000-RM9006 Road Markings & Signals.dwg



© National Mapping Division of Tailte Éireann. All rights reserved.
Licence number CYALS0320677/MeathCountyCouncil

Client

General Notes

(i) Hard copies, dwf and pdf will form a controlled issue of the drawing. All other formats (dwg etc.) are deemed to be an uncontrolled issue and any work carried out based on these files is at the recipients own risk. RPS will not accept any responsibility for any errors from the use of these files, either by human error by the recipient, listing of the un-dimensioned measurements, compatibility with the recipients software, and any errors arising when these files are used to aid the recipients drawing production, or setting out on site.

(ii) DO NOT SCALE, use figured dimensions only.

(iii) This drawing is the property of RPS, it is a project confidential classified document. It must not be copied used or its contents divulged without prior written consent. The needs and expectations of client and RPS must be considered when working with this drawing.

(iv) Information including topographical survey, geotechnical investigation and utility detail used in the design have been provided by others.

(v) All Levels refer to Ordnance Survey Datum, Malin Head.

Rev	Date	Drawn By	Amendment / Issue	App
C01	14/06/23	MS	FINAL ISSUE	MW

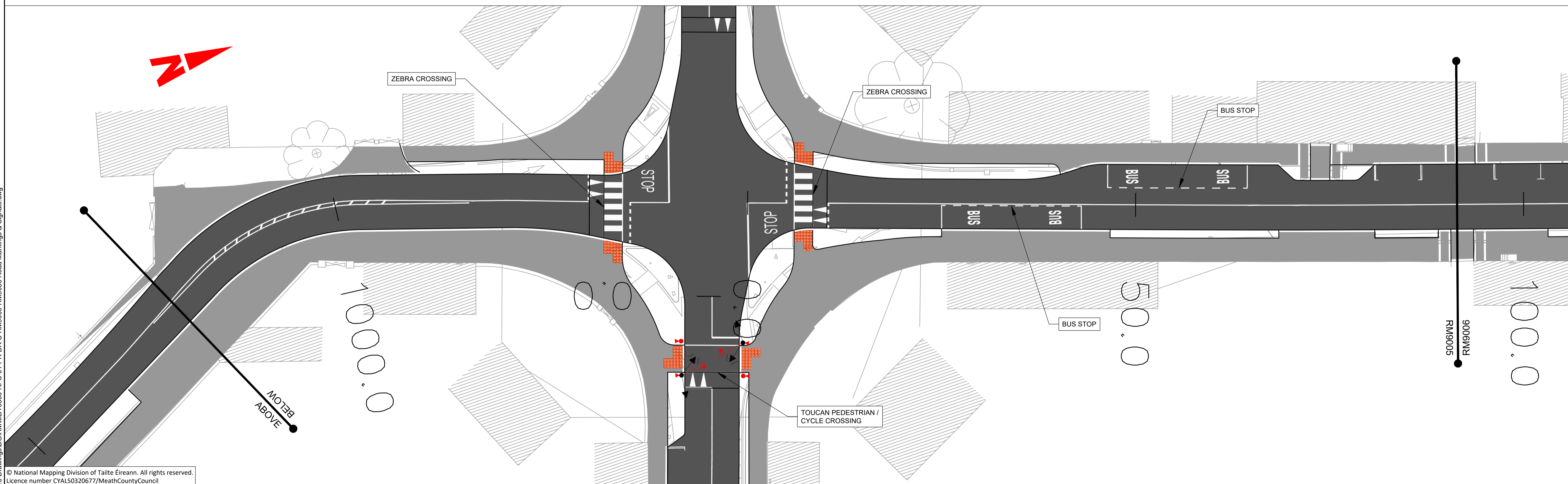
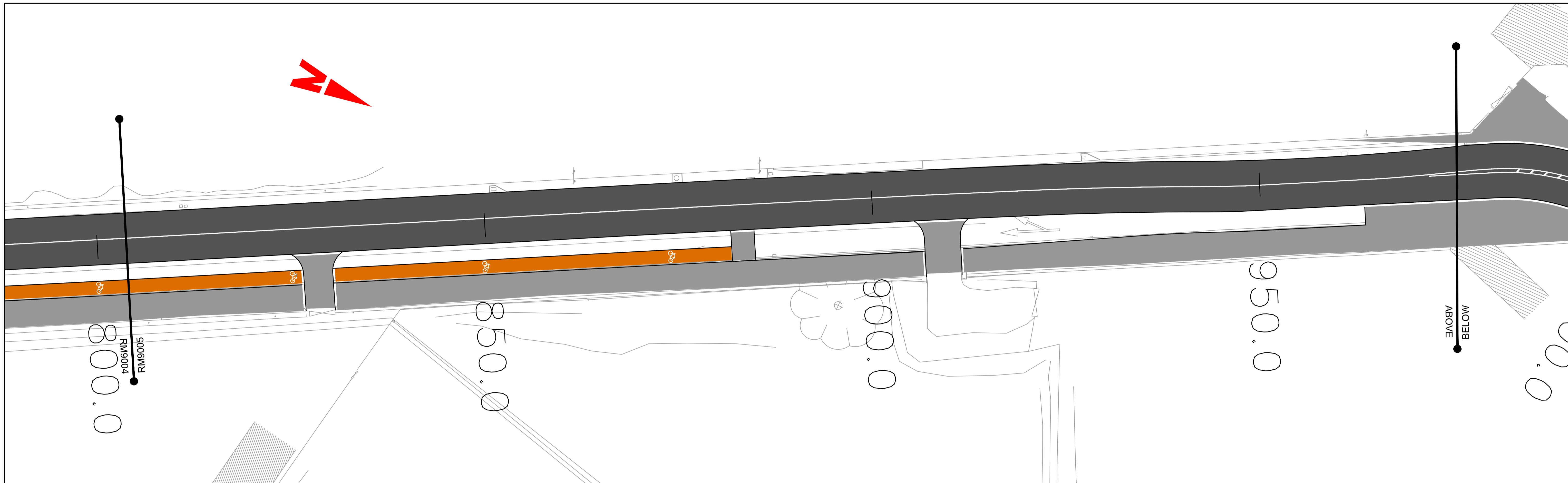
West Pier
Business Campus
Dun Laoghaire
Co Dublin

T +353 1 4882900
F +353 1 2835676
W www.rpsgroup.com/ireland
E ireland@rpsgroup.com

Scale	1:250 @ A1 1:500 @ A3
Created on	02/11/2021
Sheets	04 of 06

Project N2 SLANE BYPASS AND PUBLIC REALM ENHANCEMENT SCHEME		
Title PUBLIC REALM ENHANCEMENT AREA PROPOSED ROAD MARKINGS AND TRAFFIC SIGNALS SHEET 4 OF 6		
Drawing Number RM9004	Status A1	Rev C01

R:\MDT0806_N2_Slane Bypass\8_C Drawings\DR\RM\MDT0806-RPS-01-PR-DR-C-RM9000-RM9006 Road Markings & Signals.dwg

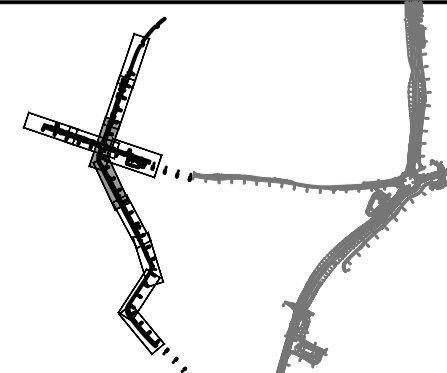


© National Mapping Division of Tailte Éireann. All rights reserved.
Licence number CYAL50320677/MeathCountyCouncil

Client



comhairle chontae na mí
meath county council



General Notes

- (i) Hard copies, dwf and pdf will form a controlled issue of the drawing. All other formats (dwg etc.) are deemed to be an uncontrolled issue and any work carried out based on these files is at the recipient's own risk. RPS will not accept any responsibility for any errors from the use of these files, either by human error by the recipient, listing of the un-dimensioned measurements, compatibility with the recipient's software, and any errors arising when these files are used to aid the recipient's drawing production, or setting out on site.
- (ii) DO NOT SCALE, use figured dimensions only.
- (iii) This drawing is the property of RPS, it is a project confidential classified document. It must not be copied used or its contents divulged without prior written consent. The needs and expectations of client and RPS must be considered when working with this drawing.
- (iv) Information including topographical survey, geotechnical investigation and utility detail used in the design have been provided by others.
- (v) All Levels refer to Ordnance Survey Datum, Malin Head.

Rev	Date	Dim Chk	Amendment / Issue	App
C01	14/06/23	JS	FINAL ISSUE	MW



West Pier
Business Campus
Dun Laoghaire
Co Dublin

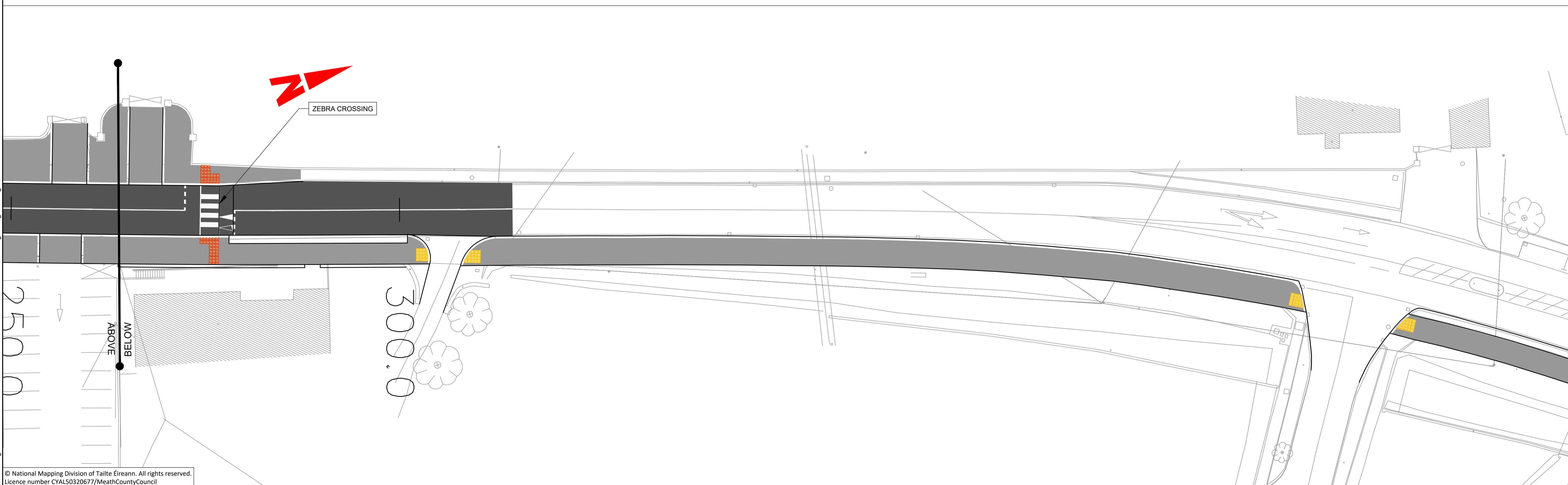
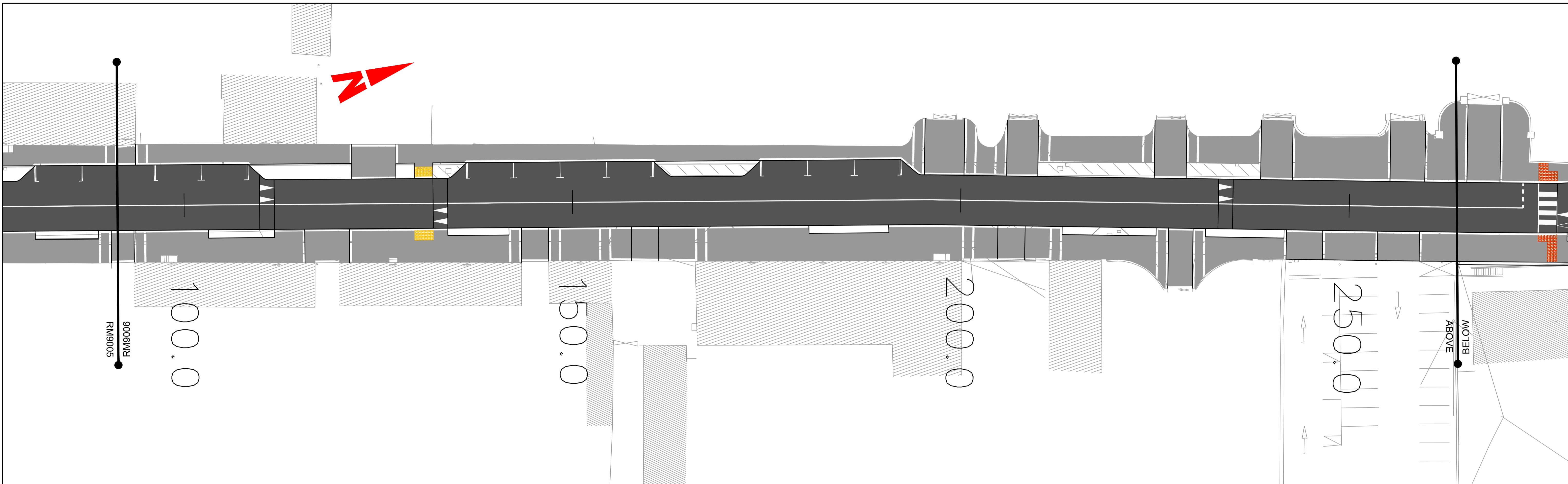
T +353 1 4882900
F +353 1 2835676
W www.rpsgroup.com/ireland
E ireland@rpsgroup.com

File Identifier
MDT0806-RPS-01-PR-DR-C-RM9000-RM9006

Scale	1:250 @ A1 1:500 @ A3
Created on	17/11/2021
Sheets	05 of 06

Project	N2 SLANE BYPASS AND PUBLIC REALM ENHANCEMENT SCHEME		
Title	PUBLIC REALM ENHANCEMENT AREA PROPOSED ROAD MARKINGS AND TRAFFIC SIGNALS SHEET 5 OF 6		
Drawing Number	RM9005	Status	A1
Rev	C01		

R:\MDT0806_N2_Slane Bypass\8_C Drawings\DR\MMDT0806-RPS-01-PR-DR-C-RM9000-RM9006 Road Markings & Signals.dwg



R:\MDT0806_N2_Slane Bypass\8_0 Drawings\DR\RM\MDT0806-RPS-01-PR-DR-C-RM9000-RM9006 Road Markings & Signals.dwg

© National Mapping Division of Tailte Éireann. All rights reserved.
Licence number CYAL50320677/MeathCountyCouncil

Client

General Notes

(i) Hard copies, dwf and pdf will form a controlled issue of the drawing. All other formats (dwg etc.) are deemed to be an uncontrolled issue and any work carried out based on these files is at the recipients own risk. RPS will not accept any responsibility for any errors from the use of these files, either by human error by the recipient, listing of the un-dimensioned measurements, compatibility with the recipients software, and any errors arising when these files are used to aid the recipients drawing production, or setting out on site.

(ii) DO NOT SCALE, use figured dimensions only.

(iii) This drawing is the property of RPS, it is a project confidential classified document. It must not be copied used or its contents divulged without prior written consent. The needs and expectations of client and RPS must be considered when working with this drawing.

(iv) Information including topographical survey, geotechnical investigation and utility detail used in the design have been provided by others.

(v) All Levels refer to Ordnance Survey Datum, Malin Head.

Rev	Date	Drawn By	Amendment / Issue	App
C01	14/06/23	MS	FINAL ISSUE	MW

West Pier
Business Campus
Dun Laoghaire
Co Dublin

T +353 1 4882900
F +353 1 2835676
W www.rpsgroup.com/ireland
E ireland@rpsgroup.com

Scale
1:250 @ A1
1:500 @ A3

Created on
17/11/2021

Sheets
06 of 06

Project
N2 SLANE BYPASS AND PUBLIC REALM ENHANCEMENT SCHEME

Title
PUBLIC REALM ENHANCEMENT AREA
PROPOSED ROAD MARKINGS AND TRAFFIC SIGNALS
SHEET 6 OF 6

Drawing Number
RM9006

Status
A1

Rev
C01

File Identifier
MDT0806-RPS-01-PR-DR-C-RM9000-RM9006