

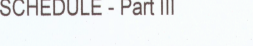
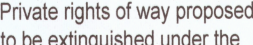

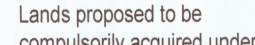
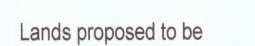





comhairle chontae na mí
 meath county council
Comhairle Chontae na Mí
MEATH COUNTY COUNCIL
 Buvinda House
 Dublin Road
 Navan
 County Meath C15 Y291
 Tel: (046) 9097000
 Fax: (046) 9097001
 www.meath.ie
 customerservice@meathcoco.ie

LEGEND:

 Townland and Townland Boundary
 **SLANE**
 Public rights of way proposed to be extinguished under the SCHEDULE - Part III
 Private rights of way proposed to be extinguished under the SCHEDULE - Part IV
 Easements proposed to be extinguished under the SCHEDULE - Part V
 Lands proposed to be compulsorily acquired under the SCHEDULE - Part I
 Lands proposed to be temporarily acquired under the SCHEDULE - Part II

Index to Ordnance Survey Mapping on this sheet.	2379-C	2379-A
The Acquisition lines on this drawing have been drawn to National Grid and are based on Ordnance Survey of Ireland Maps. Licence no. 201901/COMMA/MeathCountyCouncil	Prepared by: J.B.R. RPS	Scale: 1:2,500 @ A1
	Checked by: T.D. RPS	Approved by: M.N. RPS
	File Reference No: MDT0806-RPS-01-N2-DR-C-DM0000-DM0003	Drawing No: DM0001

MEATH COUNTY COUNCIL
N2 SLANE BYPASS AND
PUBLIC REALM ENHANCEMENT SCHEME
Compulsory Purchase (No.1) Order, 2023

Dated:-
 PRESENT when the seal of MEATH COUNTY COUNCIL
 was affixed hereto:-

 Ms. Fiona Lawless
 Chief Executive

 DEPOSIT MAP

© National Mapping Division of Talla Éireann. All rights reserved. Licence number CV AL50236077/MeathCountyCouncil