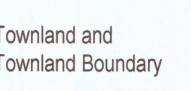




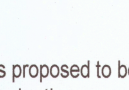




comhairle chontae na mí
 meath county council
Comhairle Chontae na Mí
MEATH COUNTY COUNCIL
 Buvinda House
 Dublin Road
 Navan
 County Meath C15 Y291
 Tel:(046) 9097000
 Fax:(046) 9097001
 www.meath.ie
 customerservice@meathcoo.ie

LEGEND:

 **SLANE**
 Townland and Townland Boundary
 Public rights of way proposed to be extinguished under the SCHEDULE - Part III
 Private rights of way proposed to be extinguished under the SCHEDULE - Part IV
 Easements proposed to be acquired under the SCHEDULE - Part V
 Lands proposed to be compulsorily acquired under the SCHEDULE - Part I
 Lands proposed to be temporarily acquired under the SCHEDULE - Part II

Index to Ordnance Survey Mapping on this sheet.	2316-C	2316-A
The Acquisition lines on this drawing have been drawn to National Grid and are based on Ordnance Survey of Ireland Maps. Licence no. 2016531/CCMMA/MeathCountyCouncil	Prepared by J.B.R. RPS	Scale 1:2,500 @ A1
	Checked by T.D. RPS	Approved by M.N. RPS
File Reference No. MDT0806-RPS-01-N2-DR-C-DM0000-DM0003	Drawing No. DM0003	

MEATH COUNTY COUNCIL
N2 SLANE BYPASS AND
PUBLIC REALM ENHANCEMENT SCHEME
Compulsory Purchase (No.1) Order, 2023

Dated:-
 PRESENT when the seal of MEATH COUNTY COUNCIL
 was affixed hereto:-

 Ms. Fiona Lawless
 Chief Executive



© National Mapping Division of Taisce Éireann. All rights reserved. Licence number CYAL50326771/MeathCountyCouncil